

DESIGN REPORT

- Legend:**
- Proposed Development Boundary
 - Proposed Road Development
 - Proposed overhead ESB Diversion
 - Proposed underground ESB Diversion
 - Protect existing ESB network
 - Decommissioned line
 - Proposed New pole location
 - Proposed New junction box location
 - Proposed Relocated MV Substation
 - Proposed Kiosk
 - Existing ESB LV Overhead Single Phase
 - Existing ESB LV Overhead Three Phase
 - Existing ESB MV Overhead Single Phase
 - Existing ESB MV Overhead Three Phase
 - Existing ESB MV / LV Underground Cable


Son áireamh tá sonraíocht Suirbhéireacht Ordnáis Éireann arna atáirgeadh fúis Cheadúnas OSI Uimh. 2010/18CCMA/Comhairle Contae na Gaillimhe. Sírtaíonn atáirgeadh neamhdaraithe cóipeacht Suirbhéireacht Ordnáis Éireann agus Rialtas na hÉireann. © Suirbhéireacht Ordnáis Éireann, 2010.

© Suirbhéireacht Ordnáis Éireann. Gach ceart ar chosaint. Uimhir cheadúnais 2010/18CCMA/Comhairle Contae na Gaillimhe.

Includes Ordnance Survey Ireland data reproduced under OSI Licence number 2010/18CCMA/Galway County Council. Unauthorised reproduction infringes Ordnance Survey Ireland and Government of Ireland copyright. © Ordnance Survey Ireland, 2010.

© Ordnance Survey Ireland. All rights reserved. Licence number 2010/18CCMA/Galway County Council.

Clients



Consultant

Corporate House
City East Business Park
Ballybrit, Galway, Ireland.

Tel +353 (0)91 460675
www.N6GalwayCity.ie
www.arup.ie

Job Title
N6 Galway City Ring Road

Scale
1:1000 @ A3

Date:
February 2018

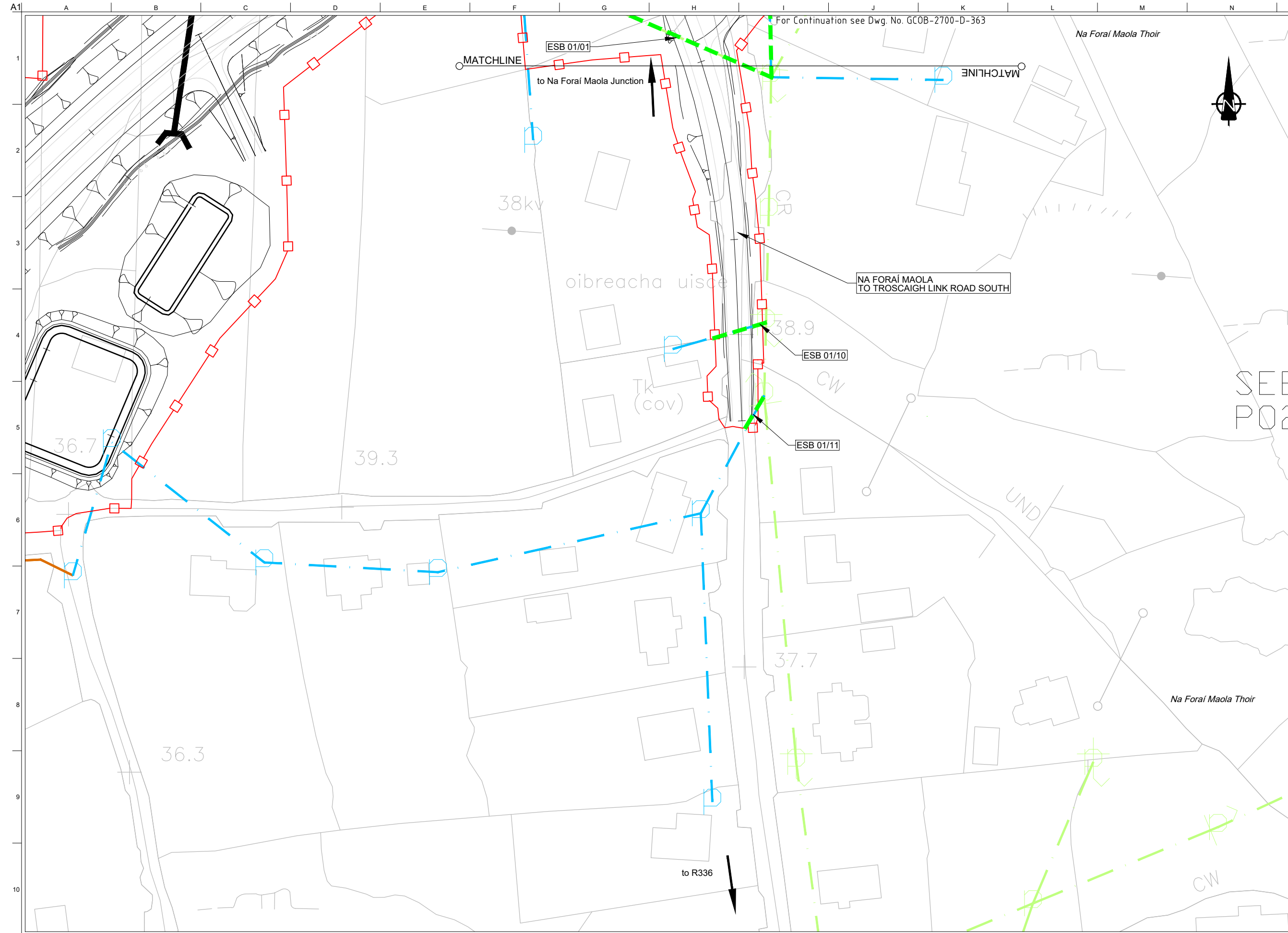
Issue	Date	By	Chkd	Appd
I1	22/02/2018	AG	MH	EMC

Drawing Title
Utility / Service Drawings
ESB MV/LV Diversion Requirements

Drawing Status

For Information

Job No	Drawing No	Issue
233985-00	GCOB-2700-D-361	11



DESIGN REPORT

- Legend:**
- Proposed Development Boundary
 - Proposed Road Development
 - Proposed overhead ESB Diversion
 - Proposed underground ESB Diversion
 - Protect existing ESB network
 - Decommissioned line
 - Proposed New pole location
 - Proposed New junction box location
 - Proposed Relocated MV Substation
 - Proposed Kiosk
 - Existing ESB LV Overhead Single Phase
 - Existing ESB LV Overhead Three Phase
 - Existing ESB MV Overhead Single Phase
 - Existing ESB MV Overhead Three Phase
 - Existing ESB MV / LV Underground Cable


San áireamh tá sonraíocht Shuirbhíreachtí Ordánais Éireann arna atáirgeadh fust Cheadúnas OSI Uimh. 2010/18CCMA/Comhairle Contae na Gaillimhe. Sírtaíonn atáirgeadh neamhdaraithe cóipeacht Shuirbhíreachtí Ordánais Éireann agus Rialtas na hÉireann. © Suirbhíreachtí Ordánais Éireann, 2010.

© Suirbhíreachtí Ordánais Éireann. Gach ceart ar chosaint.
Uimhir cheadúnais 2010/18CCMA/Comhairle Contae na Gaillimhe.

Includes Ordnance Survey Ireland data reproduced under OSI Licence number 2010/18CCMA/Galway County Council.
Unauthorised reproduction infringes Ordnance Survey Ireland and Government of Ireland copyrights. © Ordnance Survey Ireland, 2010.

© Ordnance Survey Ireland. All rights reserved. Licence number 2010/18CCMA/Galway County Council.

Clients



Consultant

Corporate House
City East Business Park
Ballybrit, Galway, Ireland.

Tel +353 (0)91 460675
www.N6GalwayCity.ie
www.arup.ie

Job Title
N6 Galway City Ring Road

Scale
1:1000 @ A3

Date:
February 2018

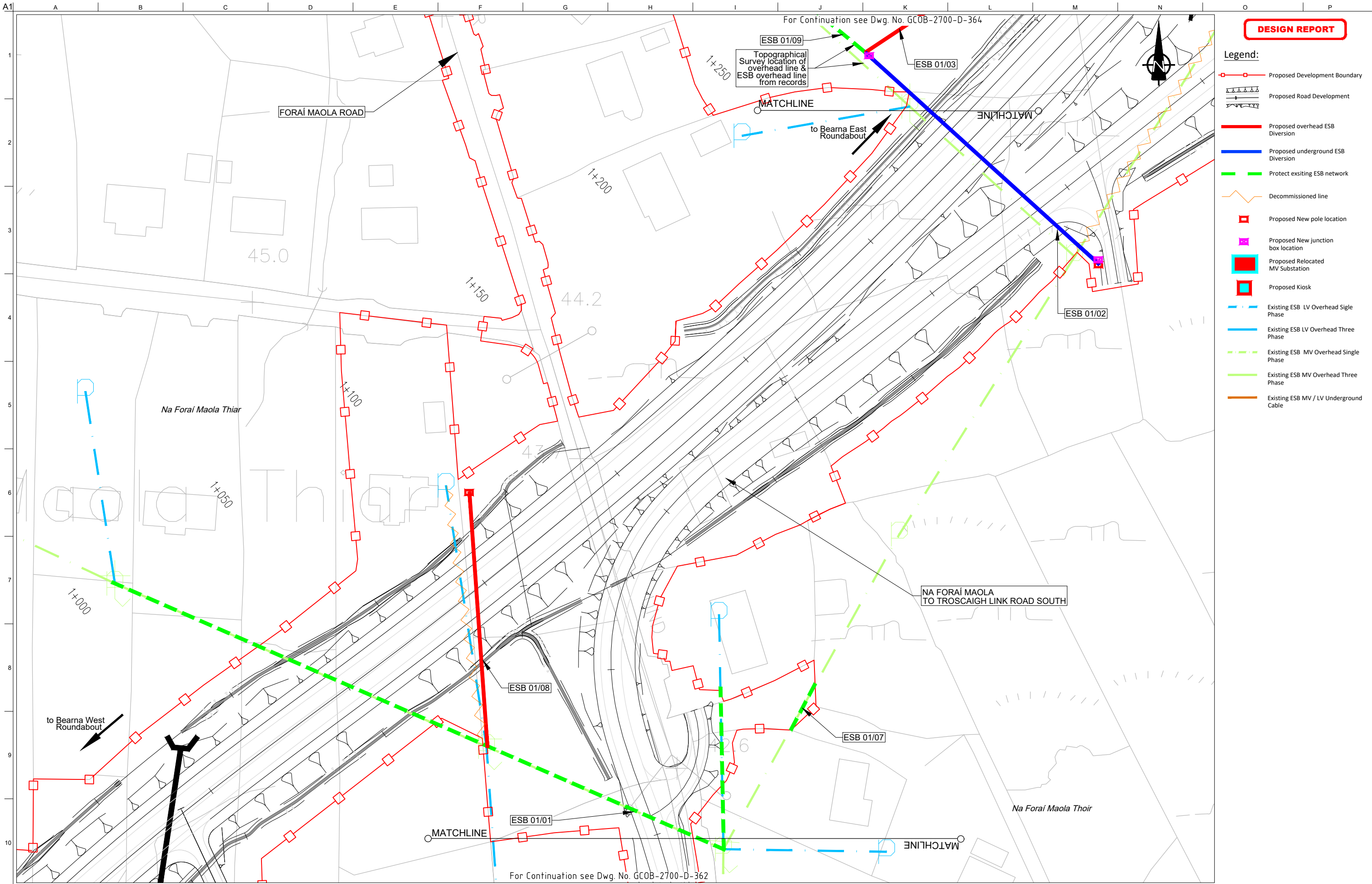
Issue	Date	By	Chkd	Appd
I1	22/02/2018	AG	MH	EMC

Drawing Title
Utility / Service Drawings
ESB MV/LV Diversion Requirements

Drawing Status

For Information

Job No	Drawing No	Issue
233985-00	GCOB-2700-D-362	11



DESIGN REPORT

- Legend:**
- Proposed Development Boundary
 - Proposed Road Development
 - Proposed overhead ESB Diversion
 - Proposed underground ESB Diversion
 - Protect existing ESB network
 - Decommissioned line
 - Proposed New pole location
 - Proposed New junction box location
 - Proposed Relocated MV Substation
 - Proposed Kiosk
 - Existing ESB LV Overhead Single Phase
 - Existing ESB LV Overhead Three Phase
 - Existing ESB MV Overhead Single Phase
 - Existing ESB MV Overhead Three Phase
 - Existing ESB MV / LV Underground Cable

San áireamh tá sonraíocht Shuirbhíreachtí Ordánais Éireann arna atáirgeadh fust Cheadúnas OSI Uimh. 2010/18CCMA/Comhairle Contae na Gaillimhe. Sírtaíonn atáirgeadh neamhdaraithe cóipeacht Shuirbhíreachtí Ordánais Éireann agus Rialtas na hÉireann. © Suirbhíreacht Ordánais Éireann, 2010.

© Suirbhíreacht Ordánais Éireann. Gach ceart ar chosaint. Uimhir cheadúnais 2010/18CCMA/Comhairle Contae na Gaillimhe.

Includes Ordnance Survey Ireland data reproduced under OSI Licence number 2010/18CCMA/Galway County Council. Unauthorised reproduction infringes Ordnance Survey Ireland and Government of Ireland copyright. © Ordnance Survey Ireland, 2010.

© Ordnance Survey Ireland. All rights reserved. Licence number 2010/18CCMA/Galway County Council.

Clients



Consultant

Corporate House
City East Business Park
Ballybrit, Galway, Ireland.

Tel +353 (0)91 460675
www.N6GalwayCity.ie
www.arup.ie

Job Title
N6 Galway City Ring Road

Scale
1:1000 @ A3

Date:
February 2018

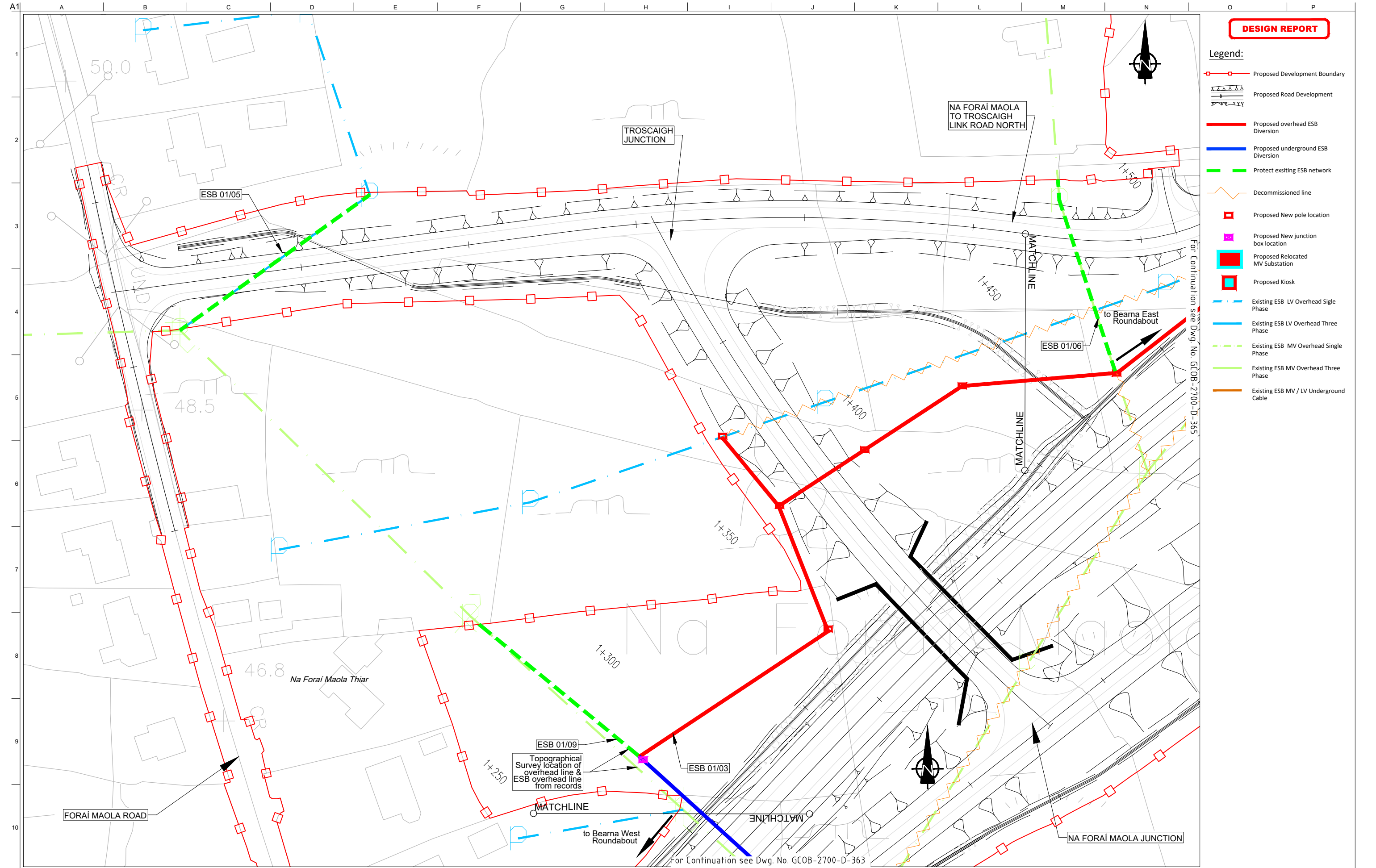
Issue	Date	By	Chkd	Appd
I1	22/02/2018	AG	MH	EMC

Drawing Title
Utility / Service Drawings
ESB MV/LV Diversion Requirements

Drawing Status

For Information

Job No	Drawing No	Issue
233985-00	GCOB-2700-D-363	11



DESIGN REPORT

- Legend:**
- Proposed Development Boundary
 - Proposed Road Development
 - Proposed overhead ESB Diversion
 - Proposed underground ESB Diversion
 - Protect existing ESB network
 - Decommissioned line
 - Proposed New pole location
 - Proposed New junction box location
 - Proposed Relocated MV Substation
 - Proposed Kiosk
 - Existing ESB LV Overhead Single Phase
 - Existing ESB LV Overhead Three Phase
 - Existing ESB MV Overhead Single Phase
 - Existing ESB MV Overhead Three Phase
 - Existing ESB MV / LV Underground Cable


San áireamh tá sonraíocht Shuirbhíreachtí Ordánais Éireann arna atáirgeadh fúis Cheadúnas OSI Uimh. 2010/18CCMA/Comhairle Contae na Gaillimhe. Sírtaíonn atáirgeadh neamhdaraithe cóipeacht Shuirbhíreachtí Ordánais Éireann agus Rialtas na hÉireann. © Suirbhíreacht Ordánais Éireann, 2010.

© Suirbhíreacht Ordánais Éireann. Gach ceart ar chosaint. Uimhir cheadúnais 2010/18CCMA/Comhairle Contae na Gaillimhe.

Includes Ordnance Survey Ireland data reproduced under OSI Licence number 2010/18CCMA/Galway County Council. Unauthorised reproduction infringes Ordnance Survey Ireland and Government of Ireland copyright. © Ordnance Survey Ireland, 2010.

© Ordnance Survey Ireland. All rights reserved. Licence number 2010/18CCMA/Galway County Council.

Clients



Consultant

Corporate House
City East Business Park
Ballybrit, Galway, Ireland.

Tel +353 (0)91 460675
www.N6GalwayCity.ie
www.arup.ie

Job Title
N6 Galway City Ring Road

Scale
1:1000 @ A3

Date:
February 2018

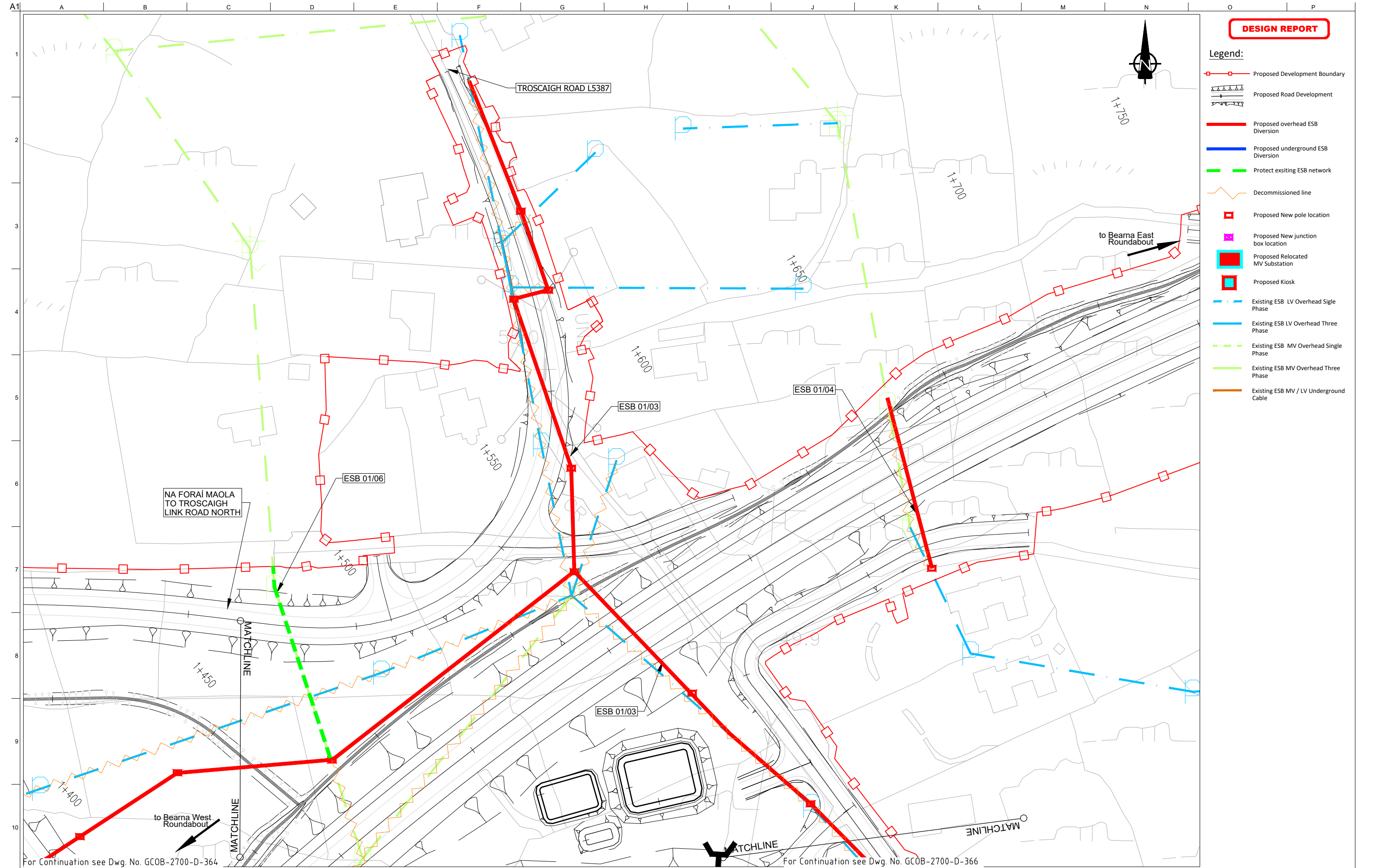
Issue	Date	By	Chkd	Appd
I1	22/02/2018	AG	MH	EMC

Drawing Title
Utility / Service Drawings
ESB MV/LV Diversion Requirements

Drawing Status

For Information

Job No	Drawing No	Issue
233985-00	GCOB-2700-D-364	11



DESIGN REPORT

- Legend:**
- Proposed Development Boundary
 - Proposed Road Development
 - Proposed overhead ESB Diversion
 - Proposed underground ESB Diversion
 - Protect existing ESB network
 - Decommissioned line
 - Proposed New pole location
 - Proposed New junction box location
 - Proposed Relocated MV Substation
 - Proposed Kiosk
 - Existing ESB LV Overhead Single Phase
 - Existing ESB LV Overhead Three Phase
 - Existing ESB MV Overhead Single Phase
 - Existing ESB MV Overhead Three Phase
 - Existing ESB MV / LV Underground Cable

For Continuation see Dwg. No. GCOB-2700-D-364

For Continuation see Dwg. No. GCOB-2700-D-366

San áireamh tá sonraíocht Shuirbhíreacht Orlándaís Éireann arna áitirgeadh fíor Cheadúnas OSI Uimh. 2010/18CCMA/Comhairle Contae na Gaillimhe. Sírtaíonn áitirgeadh neamhdarútha cóipeacht Shuirbhíreacht Orlándaís Éireann agus Rialtas na hÉireann. © Suirbhíreacht Orlándaís Éireann, 2010.

© Suirbhíreacht Orlándaís Éireann. Gach ceart ar chosaint. Uimhir cheadúnais 2010/18CCMA/Comhairle Contae na Gaillimhe.

Includes Ordnance Survey Ireland data reproduced under OSI Licence number 2010/18CCMA/Galway County Council. Unauthorised reproduction infringes Ordnance Survey Ireland and Government of Ireland copyrights. © Ordnance Survey Ireland, 2010.

© Ordnance Survey Ireland. All rights reserved. Licence number 2010/18CCMA/Galway County Council.

Clients

Comhairle Chontae na Gaillimhe
Galway County Council

Galway City Transport Project

An Roipín Iompair
Turasóireachta agus Spóirt
Department Transport, Tourism and Sport

TII
Bonnagar Iompair Éireann
Transport Infrastructure Ireland



Consultant

ARUP

Corporate House
City East Business Park
Ballybrit, Galway, Ireland.

Tel +353 (0)91 460675
www.N6GalwayCity.ie
www.arup.ie

Job Title
N6 Galway City Ring Road

Scale
1:1000 @ A3

Date:
February 2018

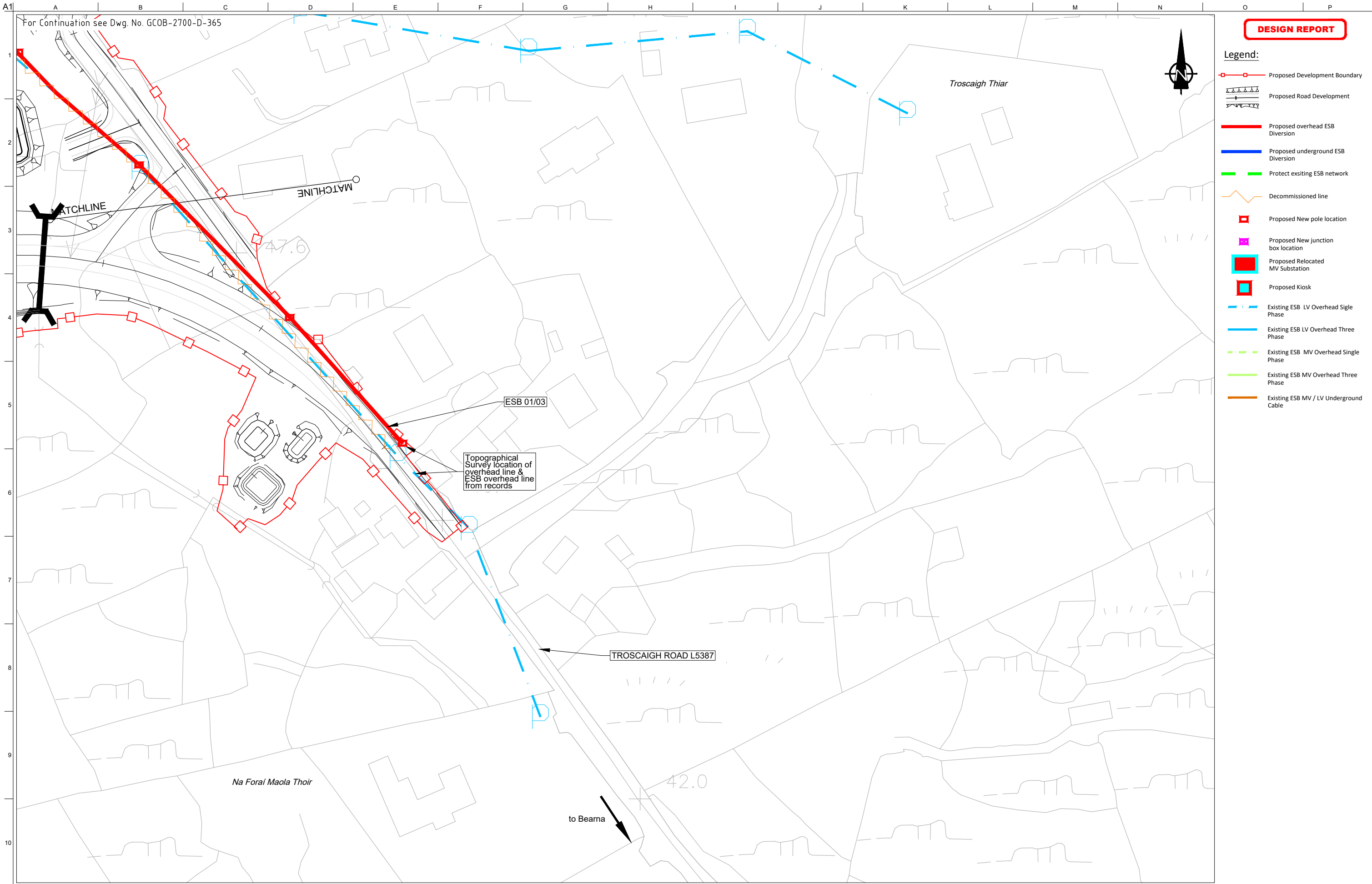
Issue	Date	By	Chkd	Appd
I1	22/02/2018	AG	MH	EMC

Drawing Title
Utility / Service Drawings
ESB MV/LV Diversion Requirements

Drawing Status

For Information

Job No	Drawing No	Issue
233985-00	GCOB-2700-D-365	11



DESIGN REPORT

- Legend:**
- Proposed Development Boundary
 - Proposed Road Development
 - Proposed overhead ESB Diversion
 - Proposed underground ESB Diversion
 - Protect existing ESB network
 - Decommissioned line
 - Proposed New pole location
 - Proposed New junction box location
 - Proposed Relocated MV Substation
 - Proposed Kiosk
 - Existing ESB LV Overhead Single Phase
 - Existing ESB LV Overhead Three Phase
 - Existing ESB MV Overhead Single Phase
 - Existing ESB MV Overhead Three Phase
 - Existing ESB MV / LV Underground Cable

A1
1
2
3
4
5
6
7
8
9
10

For Continuation see Dwg. No. GCOB-2700-D-365

MATCHLINE

MATCHLINE

47.6

ESB 01/03

Topographical Survey location of overhead line & ESB overhead line from records

TROSCAIGH ROAD L5387

42.0

to Bearna

Troiscaigh Thiar

Na Forai Maola Thoir


San áireamh tá sonraíocht Shuirbhíreacht Ordnáis Éireann arna atáirgeadh físe Cheadúnas OSI Uimh. 2010/18CCMA/Comhairle Contae na Gaillimhe. Sírtaíonn atáirgeadh neamhdaraithe cóipeacht Shuirbhíreacht Ordnáis Éireann agus Rialtas na hÉireann. © Suirbhíreacht Ordnáis Éireann, 2010.

© Suirbhíreacht Ordnáis Éireann. Gach ceart ar chosaint.
Uimhir cheadúnais 2010/18CCMA/Comhairle Contae na Gaillimhe.

Includes Ordnance Survey Ireland data reproduced under OSI Licence number 2010/18CCMA/Galway County Council.
Unauthorised reproduction infringes Ordnance Survey Ireland and Government of Ireland copyrights. © Ordnance Survey Ireland, 2010.

© Ordnance Survey Ireland. All rights reserved. Licence number 2010/18CCMA/Galway County Council.

Clients



Consultant

Corporate House
City East Business Park
Ballybrit, Galway, Ireland.

Tel +353 (0)91 460675
www.N6GalwayCity.ie
www.arup.ie

Job Title
N6 Galway City Ring Road

Scale
1:1000 @ A3

Date:
February 2018

Issue	Date	By	Chkd	Appd
I1	22/02/2018	AG	MH	EMC

Drawing Title
**Utility / Service Drawings
ESB MV/LV Diversion Requirements**

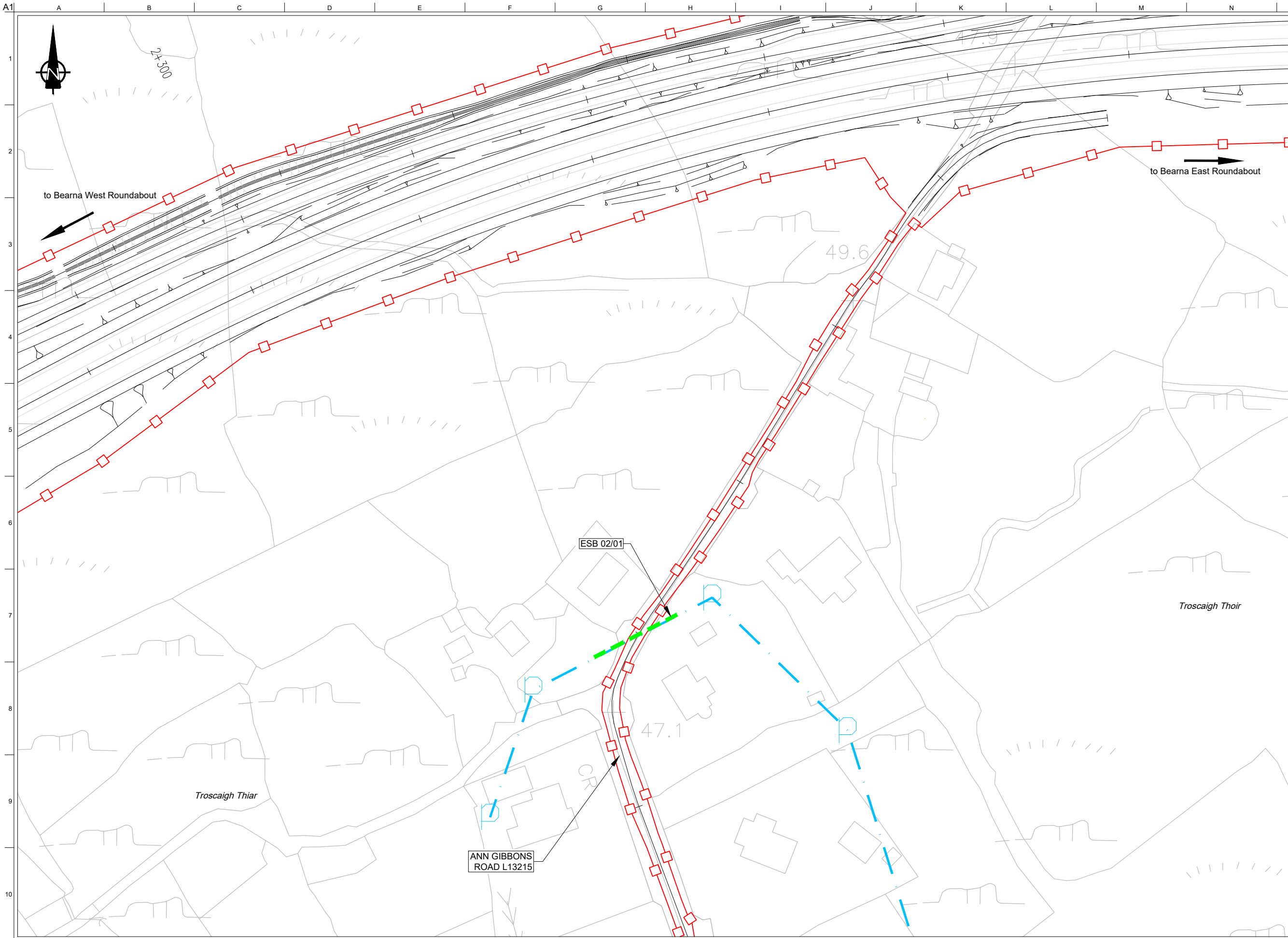
Drawing Status

For Information

Job No 233985-00	Drawing No GCOB-2700-D-366	Issue 11
----------------------------	--------------------------------------	--------------------

DESIGN REPORT

- Legend:**
- Proposed Development Boundary
 - Proposed Road Development
 - Proposed overhead ESB Diversion
 - Proposed underground ESB Diversion
 - Protect existing ESB network
 - Decommissioned line
 - Proposed New pole location
 - Proposed New junction box location
 - Proposed Relocated MV Substation
 - Proposed Kiosk
 - Existing ESB LV Overhead Single Phase
 - Existing ESB LV Overhead Three Phase
 - Existing ESB MV Overhead Single Phase
 - Existing ESB MV Overhead Three Phase
 - Existing ESB MV / LV Underground Cable




San áireamh tá sonraíocht Shuirbhíreacht Ordnáis Éireann arna atáirgeadh físe Cheadúnas OSI Uimh. 2010/18CCMA/Comhairle Contae na Gaillimhe. Sárúinn atáirgeadh neamhdarúithe cóipeacht Shuirbhíreacht Ordnáis Éireann agus Rialtas na hÉireann. © Suirbhíreacht Ordnáis Éireann, 2010.

© Suirbhíreacht Ordnáis Éireann. Gach ceart ar chosaint.
Uimhir cheadúnais 2010/18CCMA/Comhairle Contae na Gaillimhe.

Includes Ordnance Survey Ireland data reproduced under OSI Licence number 2010/18CCMA/Galway County Council.
Unauthorised reproduction infringes Ordnance Survey Ireland and Government of Ireland copyrights. © Ordnance Survey Ireland, 2010.

© Ordnance Survey Ireland. All rights reserved. Licence number 2010/18CCMA/Galway County Council.

Clients



Consultant

Corporate House
City East Business Park
Ballybrit, Galway, Ireland.

Tel +353 (0)91 460675
www.N6GalwayCity.ie
www.arup.ie

Job Title
N6 Galway City Ring Road

Scale
1:1000 @ A3

Date:
February 2018

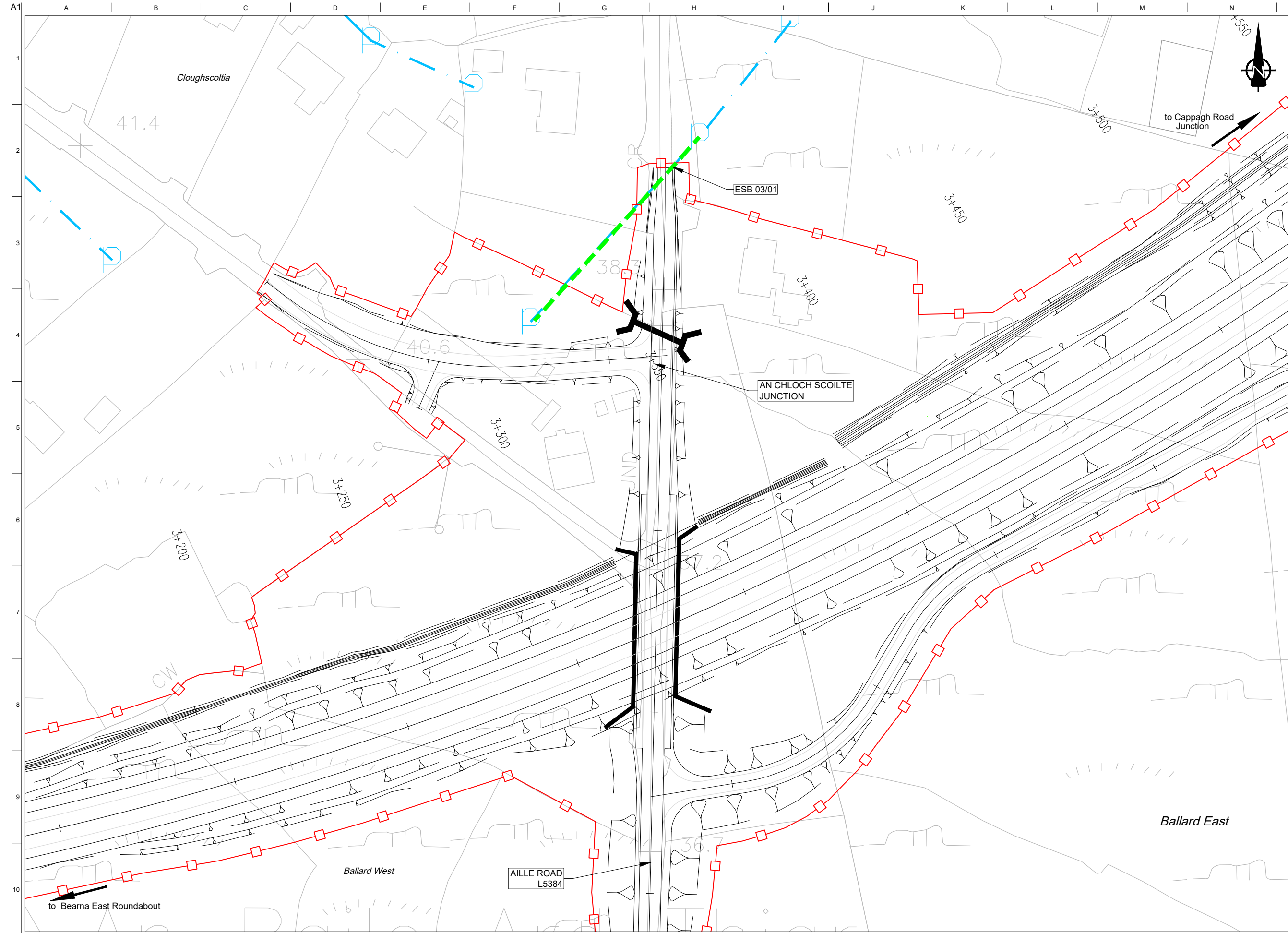
Issue	Date	By	Chkd	Appd
I1	22/02/2018	AG	MH	EMC

Drawing Title
Utility / Service Drawings
ESB MV/LV Diversion Requirements

Drawing Status

For Information

Job No	Drawing No	Issue
233985-00	GCOB-2700-D-367	11



DESIGN REPORT

- Legend:**
- Proposed Development Boundary
 - ▲— Proposed Road Development
 - Proposed overhead ESB Diversion
 - Proposed underground ESB Diversion
 - Protect existing ESB network
 - Decommissioned line
 - Proposed New pole location
 - Proposed New junction box location
 - Proposed Relocated MV Substation
 - Proposed Kiosk
 - Existing ESB LV Overhead Single Phase
 - Existing ESB LV Overhead Three Phase
 - Existing ESB MV Overhead Single Phase
 - Existing ESB MV Overhead Three Phase
 - Existing ESB MV / LV Underground Cable

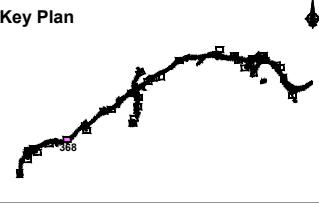
San áireamh tá sonraíocht Suirbhéireacht Orlánáis Éireann arna áitirgeadh fúis Cheadúnas OSI Uimh. 2010/18CCMA/Comhairle Contae na Gaillimhe. Sírálainn áitirgeadh neamhdaraithe cóipeacht Suirbhéireacht Orlánáis Éireann agus Rialtas na hÉireann. © Suirbhéireacht Orlánáis Éireann, 2010.

© Suirbhéireacht Orlánáis Éireann. Gach ceart ar chosaint. Uimhir cheadúnais 2010/18CCMA/Comhairle Contae na Gaillimhe.

Includes Ordnance Survey Ireland data reproduced under OSI Licence number 2010/18CCMA/Galway County Council. Unauthorised reproduction infringes Ordnance Survey Ireland and Government of Ireland copyrights. © Ordnance Survey Ireland, 2010.

© Ordnance Survey Ireland. All rights reserved. Licence number 2010/18CCMA/Galway County Council.

Clients



Consultant

Corporate House
City East Business Park
Ballybrit, Galway, Ireland.

Tel +353 (0)91 460675
www.N6GalwayCity.ie
www.arup.ie

Job Title
N6 Galway City Ring Road

Scale
1:1000 @ A3

Date:
February 2018

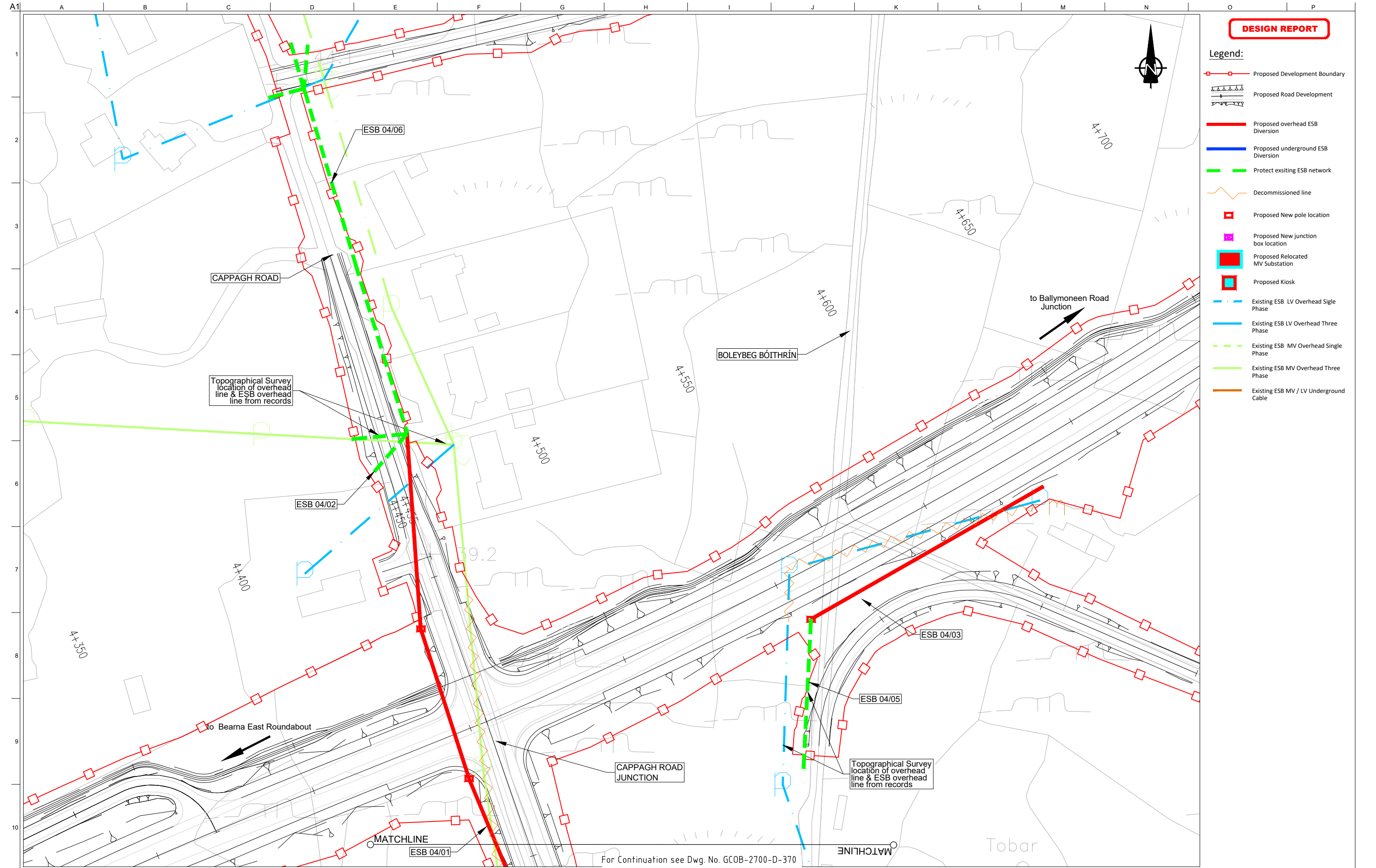
Issue	Date	By	Chkd	Appd
I1	22/02/2018	AG	MH	EMC

Drawing Title
Utility / Service Drawings
ESB MV/LV Diversion Requirements

Drawing Status

For Information

Job No	Drawing No	Issue
233985-00	GCOB-2700-D-368	11



DESIGN REPORT

- Legend:**
- Proposed Development Boundary
 - ▲▲▲— Proposed Road Development
 - Proposed overhead ESB Diversion
 - Proposed underground ESB Diversion
 - Protect existing ESB network
 - Decommissioned line
 - Proposed New pole location
 - Proposed New junction box location
 - Proposed Relocated MV Substation
 - Proposed Kiosk
 - Existing ESB LV Overhead Single Phase
 - Existing ESB LV Overhead Three Phase
 - Existing ESB MV Overhead Single Phase
 - Existing ESB MV Overhead Three Phase
 - Existing ESB MV / LV Underground Cable



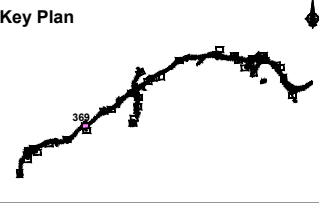
San áireamh tá sonraíocht Shuirbhíreacht Orlándaí Éireann arna atáirgeadh fíor Cheadúnas OSI Uimh. 2010/18CCMA/Comhairle Contae na Gaillimhe. Sírúinn atáirgeadh neamhdaraithe cóipeacht Shuirbhíreacht Orlándaí Éireann agus Rialtas na hÉireann. © Suirbhíreacht Orlándaí Éireann, 2010.

© Suirbhíreacht Orlándaí Éireann. Gach ceart ar chosaint.
Uimhir cheadúnais 2010/18CCMA/Comhairle Contae na Gaillimhe.

Includes Ordnance Survey Ireland data reproduced under OSI Licence number 2010/18CCMA/Galway County Council.
Unauthorised reproduction infringes Ordnance Survey Ireland and Government of Ireland copyrights. © Ordnance Survey Ireland, 2010.

© Ordnance Survey Ireland. All rights reserved. Licence number 2010/18CCMA/Galway County Council.

Clients



Consultant

Corporate House
City East Business Park
Ballybrit, Galway, Ireland.

Tel +353 (0)91 460675
www.N6GalwayCity.ie
www.arup.ie

Job Title
N6 Galway City Ring Road

Scale
1:1000 @ A3

Date:
February 2018

Issue	Date	By	Chkd	Appd
I1	22/02/2018	AG	MH	EMC

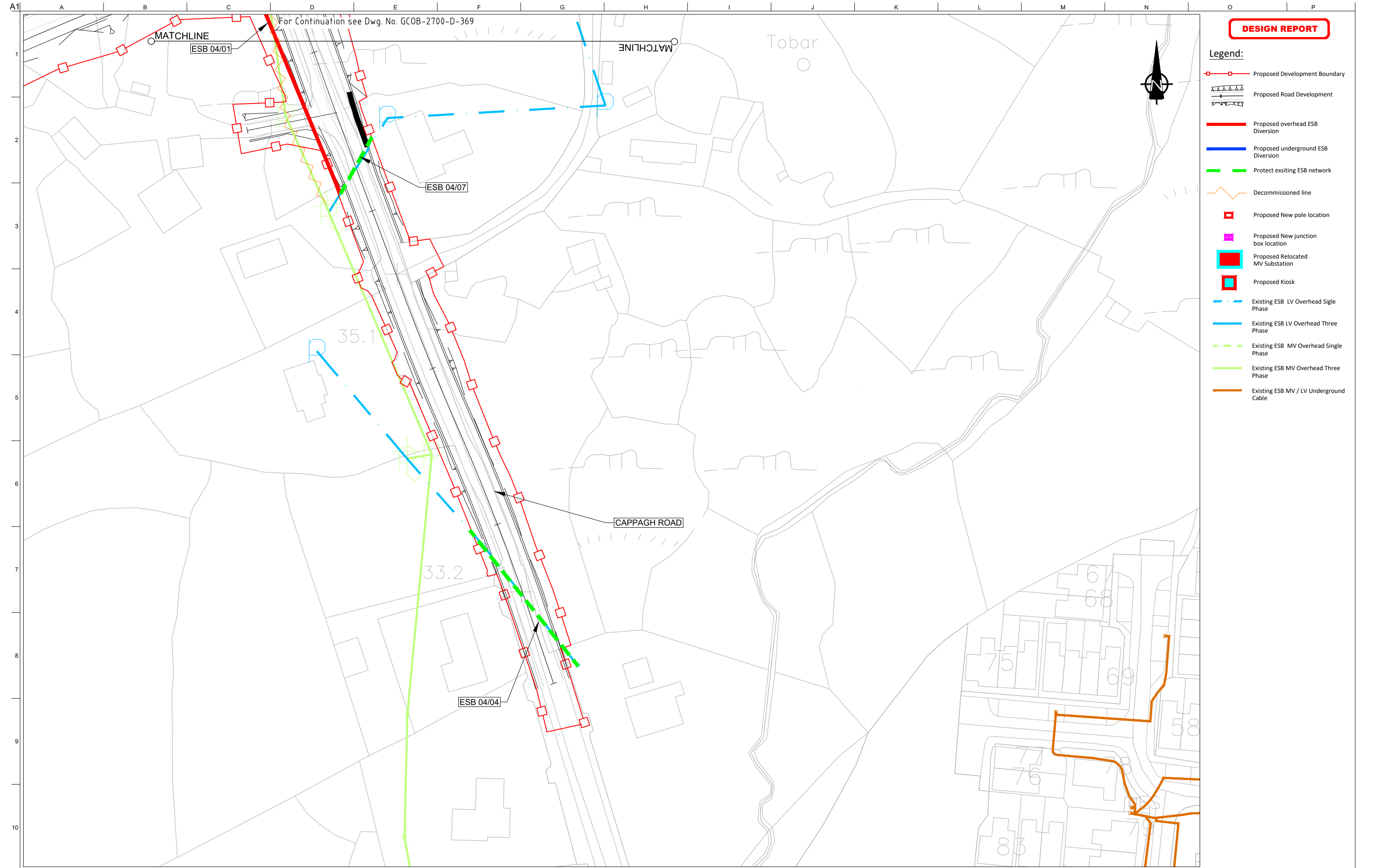
Drawing Title
Utility / Service Drawings
ESB MV/LV Diversion Requirements

Drawing Status

For Information

Job No	Drawing No	Issue
233985-00	GCOB-2700-D-369	11

For Continuation see Dwg. No. GCOB-2700-D-370



DESIGN REPORT

- Legend:**
- Proposed Development Boundary
 - ▲— Proposed Road Development
 - Proposed overhead ESB Diversion
 - Proposed underground ESB Diversion
 - Protect existing ESB network
 - Decommissioned line
 - Proposed New pole location
 - Proposed New junction box location
 - Proposed Relocated MV Substation
 - Proposed Kiosk
 - Existing ESB LV Overhead Single Phase
 - Existing ESB LV Overhead Three Phase
 - Existing ESB MV Overhead Single Phase
 - Existing ESB MV Overhead Three Phase
 - Existing ESB MV / LV Underground Cable

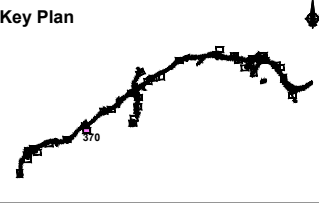
San áireamh tá sonraíocht Shuirbhíreacht Ordnáis Éireann arna atáirgeadh fúis Cheadúnas OSI Uimh. 2010/18CCMA/Comhairle Contae na Gaillimhe. Sírálainn atáirgeadh neamhdaraithe cóipeacht Shuirbhíreacht Ordnáis Éireann agus Rialtas na hÉireann. © Suirbhíreacht Ordnáis Éireann, 2010.

© Suirbhíreacht Ordnáis Éireann. Gach ceart ar chosaint. Uimhir cheadúnais 2010/18CCMA/Comhairle Contae na Gaillimhe.

Includes Ordnance Survey Ireland data reproduced under OSI Licence number 2010/18CCMA/Galway County Council. Unauthorised reproduction infringes Ordnance Survey Ireland and Government of Ireland copyrights. © Ordnance Survey Ireland, 2010.

© Ordnance Survey Ireland. All rights reserved. Licence number 2010/18CCMA/Galway County Council.

Clients



Consultant

Corporate House
City East Business Park
Ballybrit, Galway, Ireland.

Tel +353 (0)91 460675
www.N6GalwayCity.ie
www.arup.ie

Job Title
N6 Galway City Ring Road

Scale
1:1000 @ A3

Date:
February 2018

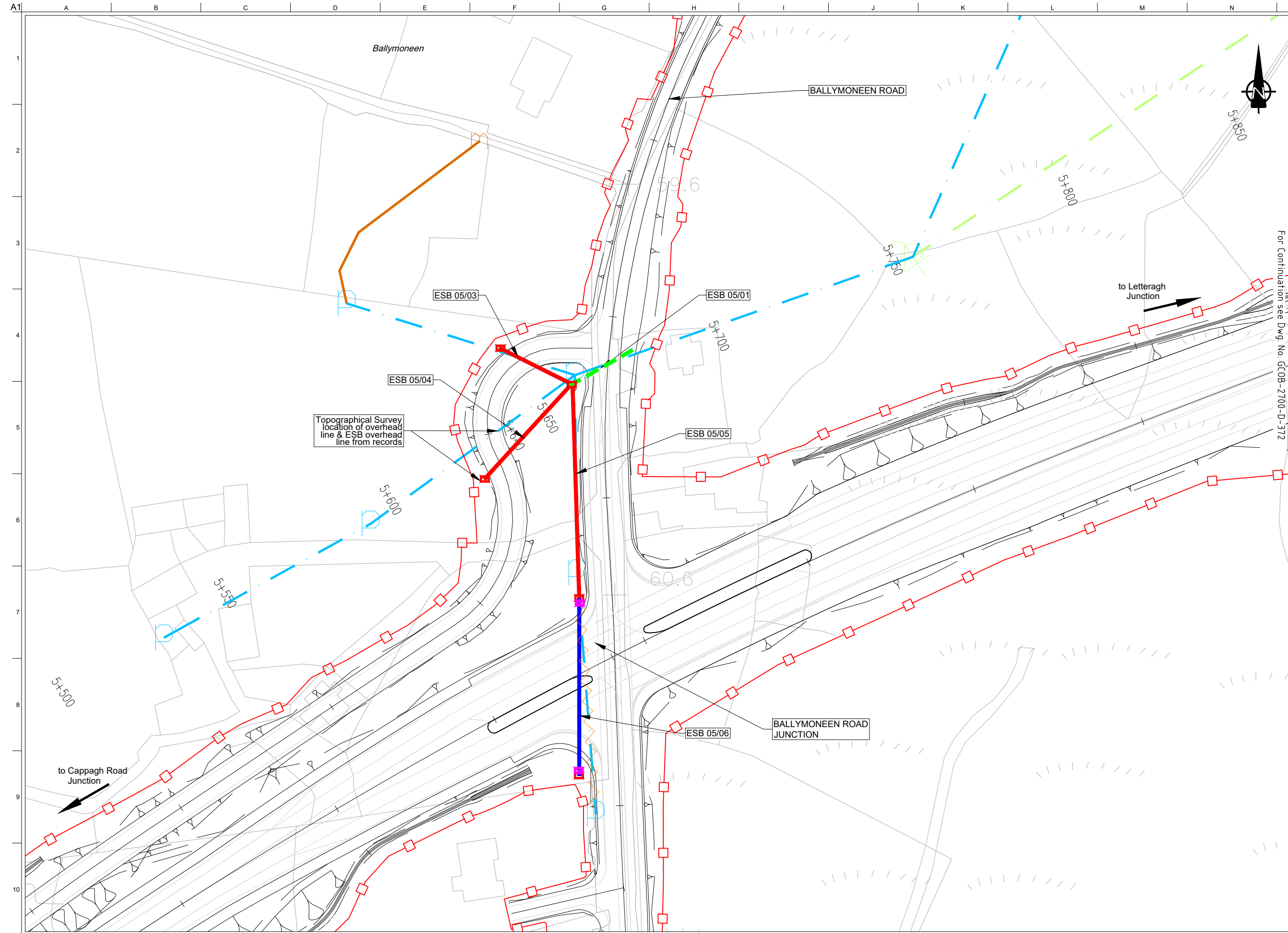
Issue	Date	By	Chkd	Appd
I1	22/02/2018	AG	MH	EMC

Drawing Title
Utility / Service Drawings
ESB MV/LV Diversion Requirements

Drawing Status

For Information

Job No	Drawing No	Issue
233985-00	GCOB-2700-D-370	11



DESIGN REPORT

- Legend:**
- Proposed Development Boundary
 - Proposed Road Development
 - Proposed overhead ESB Diversion
 - Proposed underground ESB Diversion
 - Protect existing ESB network
 - Decommissioned line
 - Proposed New pole location
 - Proposed New junction box location
 - Proposed Relocated MV Substation
 - Proposed Kiosk
 - Existing ESB LV Overhead Single Phase
 - Existing ESB LV Overhead Three Phase
 - Existing ESB MV Overhead Single Phase
 - Existing ESB MV Overhead Three Phase
 - Existing ESB MV / LV Underground Cable

For Continuation see Dwg. No. GCOB-2700-D-372

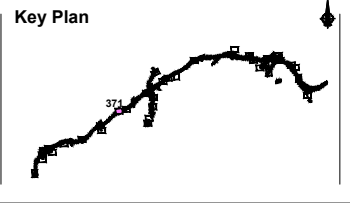
Son áireamh tá sonraíocht Shuirbhíreachtí Ordánais Éireann arna atáirgeadh fíor Cheadúnas OSI Uimh. 2010/18CCMA/Comhairle Contae na Gaillimhe. Sírtaíonn atáirgeadh neamhdaraithe cóipeacht Shuirbhíreachtí Ordánais Éireann agus Rialtas na hÉireann. © Suirbhíreacht Ordánais Éireann, 2010.

© Suirbhíreacht Ordánais Éireann. Gach ceart ar chosaint.
Uimhir cheadúnais 2010/18CCMA/Comhairle Contae na Gaillimhe.

Includes Ordnance Survey Ireland data reproduced under OSI Licence number 2010/18CCMA/Galway County Council. Unauthorised reproduction infringes Ordnance Survey Ireland and Government of Ireland copyrights. © Ordnance Survey Ireland, 2010.

© Ordnance Survey Ireland. All rights reserved. Licence number 2010/18CCMA/Galway County Council.

Clients



Consultant

Corporate House
City East Business Park
Ballybrit, Galway, Ireland.

Tel +353 (0)91 460675
www.N6GalwayCity.ie
www.arup.ie

Job Title
N6 Galway City Ring Road

Scale
1:1000 @ A3

Date:
February 2018

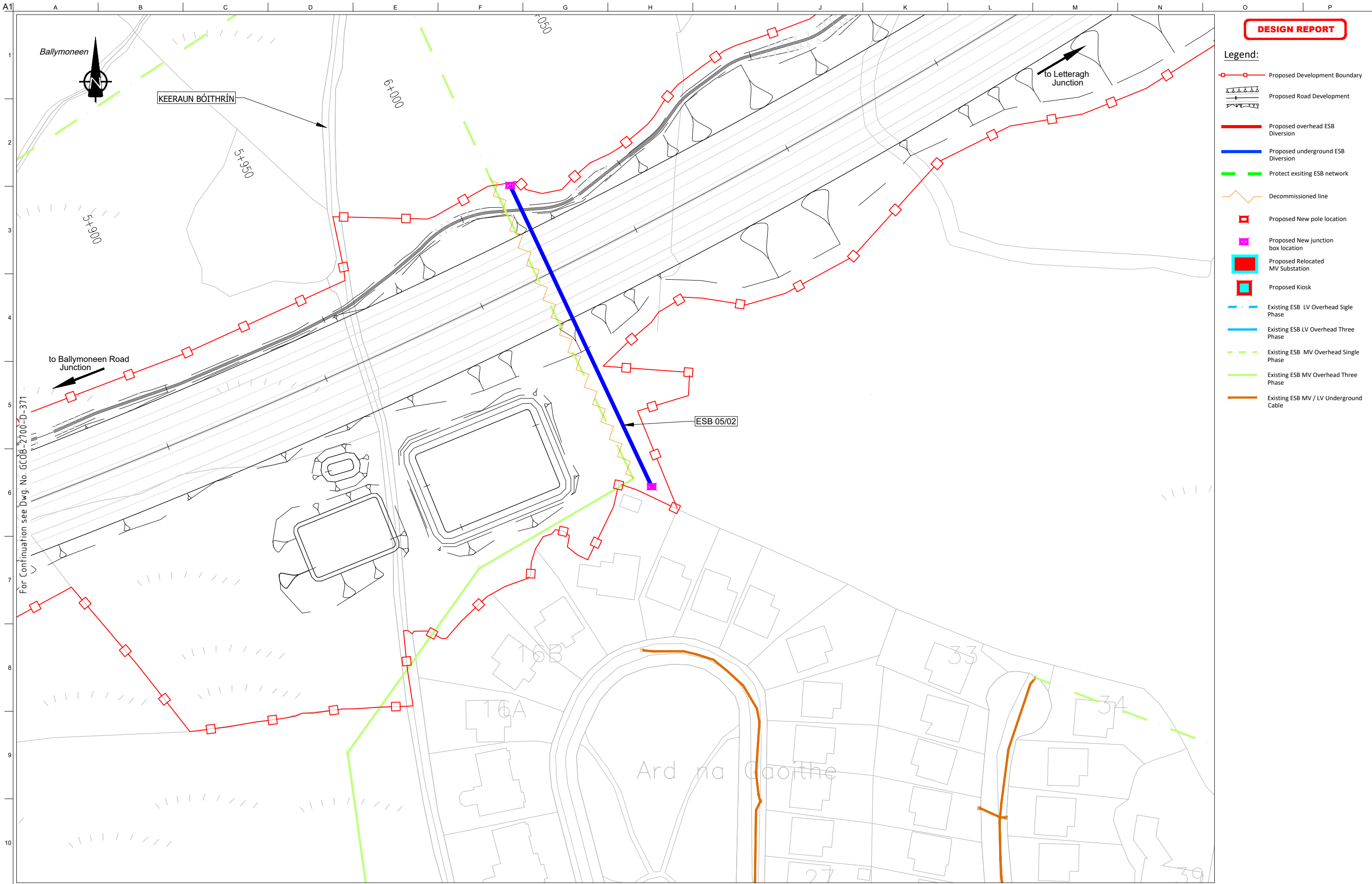
Issue	Date	By	Chkd	Appd
I1	22/02/2018	AG	MH	EMC

Drawing Title
Utility / Service Drawings
ESB MV/LV Diversion Requirements

Drawing Status

For Information

Job No	Drawing No	Issue
233985-00	GCOB-2700-D-371	11



DESIGN REPORT

- Legend:**
- Proposed Development Boundary
 - ▲— Proposed Road Development
 - Proposed overhead ESB Diversion
 - Proposed underground ESB Diversion
 - Protect existing ESB network
 - Decommissioned line
 - Proposed New pole location
 - Proposed New junction box location
 - Proposed Relocated MV Substation
 - Proposed Kiosk
 - Existing ESB LV Overhead Single Phase
 - Existing ESB LV Overhead Three Phase
 - Existing ESB MV Overhead Single Phase
 - Existing ESB MV Overhead Three Phase
 - Existing ESB MV / LV Underground Cable

San áireamh tá sonraíocht Shuirbhíreacht Orlánáis Éireann arna atáirgeadh fúis Cheadúnas OSI Uimh. 2010/18CCMA/Comhairle Contae na Gaillimhe. Sírtaíonn atáirgeadh neamhdarúithe cóipeacht Shuirbhíreacht Orlánáis Éireann agus Rialtas na hÉireann. © Suirbhíreacht Orlánáis Éireann, 2010.

© Suirbhíreacht Orlánáis Éireann. Gach ceart ar chosaint.
Uimhir cheadúnais 2010/18CCMA/Comhairle Contae na Gaillimhe.

Includes Ordnance Survey Ireland data reproduced under OSI Licence number 2010/18CCMA/Galway County Council.
Unauthorised reproduction infringes Ordnance Survey Ireland and Government of Ireland copyrights. © Ordnance Survey Ireland, 2010.

© Ordnance Survey Ireland. All rights reserved. Licence number 2010/18CCMA/Galway County Council.

Clients



Consultant

Corporate House
City East Business Park
Ballybrit, Galway, Ireland.

Tel +353 (0)91 460675
www.N6GalwayCity.ie
www.arup.ie

Job Title
N6 Galway City Ring Road

Scale
1:1000 @ A3

Date:
February 2018

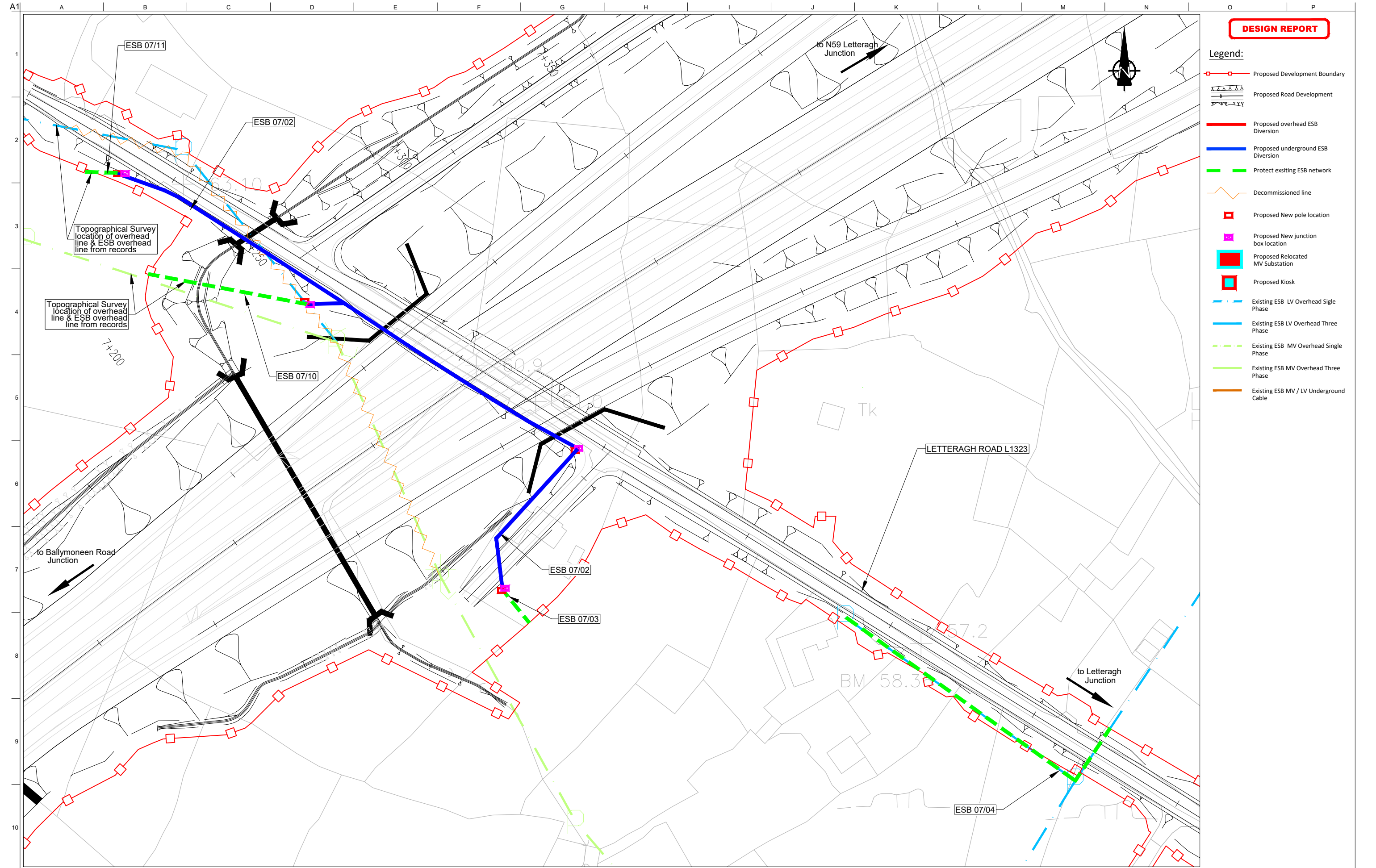
Issue	Date	By	Chkd	Appd
I1	22/02/2018	AG	MH	EMC

Drawing Title
Utility / Service Drawings
ESB MV/LV Diversion Requirements

Drawing Status

For Information

Job No	Drawing No	Issue
233985-00	GCOB-2700-D-372	11



DESIGN REPORT

- Legend:**
- Proposed Development Boundary
 - Proposed Road Development
 - Proposed overhead ESB Diversion
 - Proposed underground ESB Diversion
 - Protect existing ESB network
 - Decommissioned line
 - Proposed New pole location
 - Proposed New junction box location
 - Proposed Relocated MV Substation
 - Proposed Kiosk
 - Existing ESB LV Overhead Single Phase
 - Existing ESB LV Overhead Three Phase
 - Existing ESB MV Overhead Single Phase
 - Existing ESB MV Overhead Three Phase
 - Existing ESB MV / LV Underground Cable

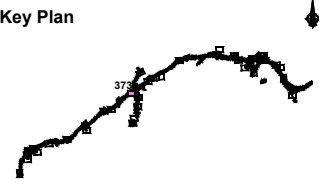
San áireamh tá sonraíocht Shuirbhéireacht Orlánais Éireann arna atáirgeadh fíor Cheadúnas OSI Uimh. 2010/18CCMA/Comhairle Contae na Gaillimhe. Sárúinn atáirgeadh neamhdaraithe cóipeacht Shuirbhéireacht Orlánais Éireann agus Rialtas na hÉireann. © Suirbhéireacht Orlánais Éireann, 2010.

© Suirbhéireacht Orlánais Éireann. Gach ceart ar chosaint. Uimhir cheadúnais 2010/18CCMA/Comhairle Contae na Gaillimhe.

Includes Ordnance Survey Ireland data reproduced under OSI Licence number 2010/18CCMA/Galway County Council. Unauthorised reproduction infringes Ordnance Survey Ireland and Government of Ireland copyrights. © Ordnance Survey Ireland, 2010.

© Ordnance Survey Ireland. All rights reserved. Licence number 2010/18CCMA/Galway County Council.

Clients



Consultant

Corporate House
City East Business Park
Ballybrit, Galway, Ireland.

Tel +353 (0)91 460675
www.N6GalwayCity.ie
www.arup.ie

Job Title
N6 Galway City Ring Road

Scale
1:1000 @ A3

Date:
February 2018

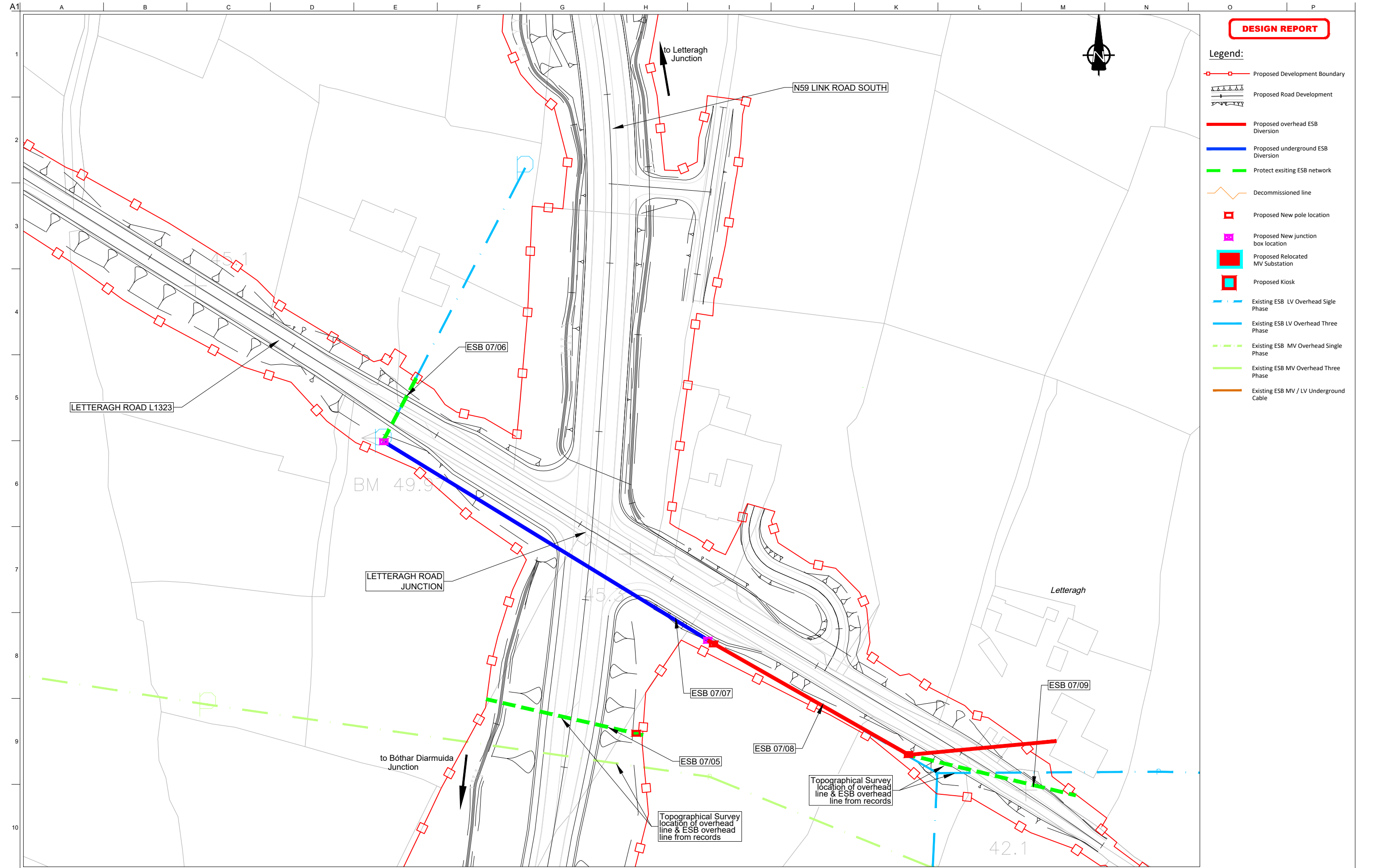
Issue	Date	By	Chkd	Appd
I1	22/02/2018	AG	MH	EMC

Drawing Title
Utility / Service Drawings
ESB MV/LV Diversion Requirements

Drawing Status

For Information

Job No	Drawing No	Issue
233985-00	GCOB-2700-D-373	11



DESIGN REPORT

- Legend:**
- Proposed Development Boundary
 - ▲— Proposed Road Development
 - Proposed overhead ESB Diversion
 - Proposed underground ESB Diversion
 - Protect existing ESB network
 - Decommissioned line
 - Proposed New pole location
 - Proposed New junction box location
 - Proposed Relocated MV Substation
 - Proposed Kiosk
 - Existing ESB LV Overhead Single Phase
 - Existing ESB LV Overhead Three Phase
 - Existing ESB MV Overhead Single Phase
 - Existing ESB MV Overhead Three Phase
 - Existing ESB MV / LV Underground Cable

San áireamh tá sonraíocht Shuirbhíreacht Orlánáis Éireann arna atáirgeadh fúis Cheadúnas OSI Uimh. 2010/18CCMA/Comhairle Contae na Gaillimhe. Síráltaonn atáirgeadh neamhdaraithe cóipeacht Shuirbhíreacht Orlánáis Éireann agus Rialtas na hÉireann. © Suirbhíreacht Orlánáis Éireann, 2010.

© Suirbhíreacht Orlánáis Éireann. Gach ceart ar chosaint.
Uimhir cheadúnais 2010/18CCMA/Comhairle Contae na Gaillimhe.

Includes Ordnance Survey Ireland data reproduced under OSI Licence number 2010/18CCMA/Galway County Council.
Unauthorised reproduction infringes Ordnance Survey Ireland and Government of Ireland copyrights. © Ordnance Survey Ireland, 2010.

© Ordnance Survey Ireland. All rights reserved. Licence number 2010/18CCMA/Galway County Council.

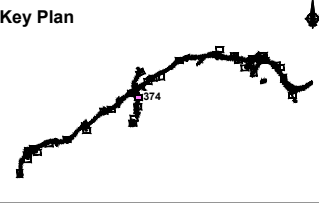
Clients

Comhairle Chontae na Gaillimhe
Galway County Council

Galway City Transport Project

An Roinn Iompair
Turasóireachta agus Spóirt
Department Transport, Tourism and Sport

TII
Transport Infrastructure Ireland



Consultant

ARUP

Corporate House
City East Business Park
Ballybrit, Galway, Ireland.

Tel +353 (0)91 460675
www.N6GalwayCity.ie
www.arup.ie

Job Title
N6 Galway City Ring Road

Scale
1:1000 @ A3

Date:
February 2018

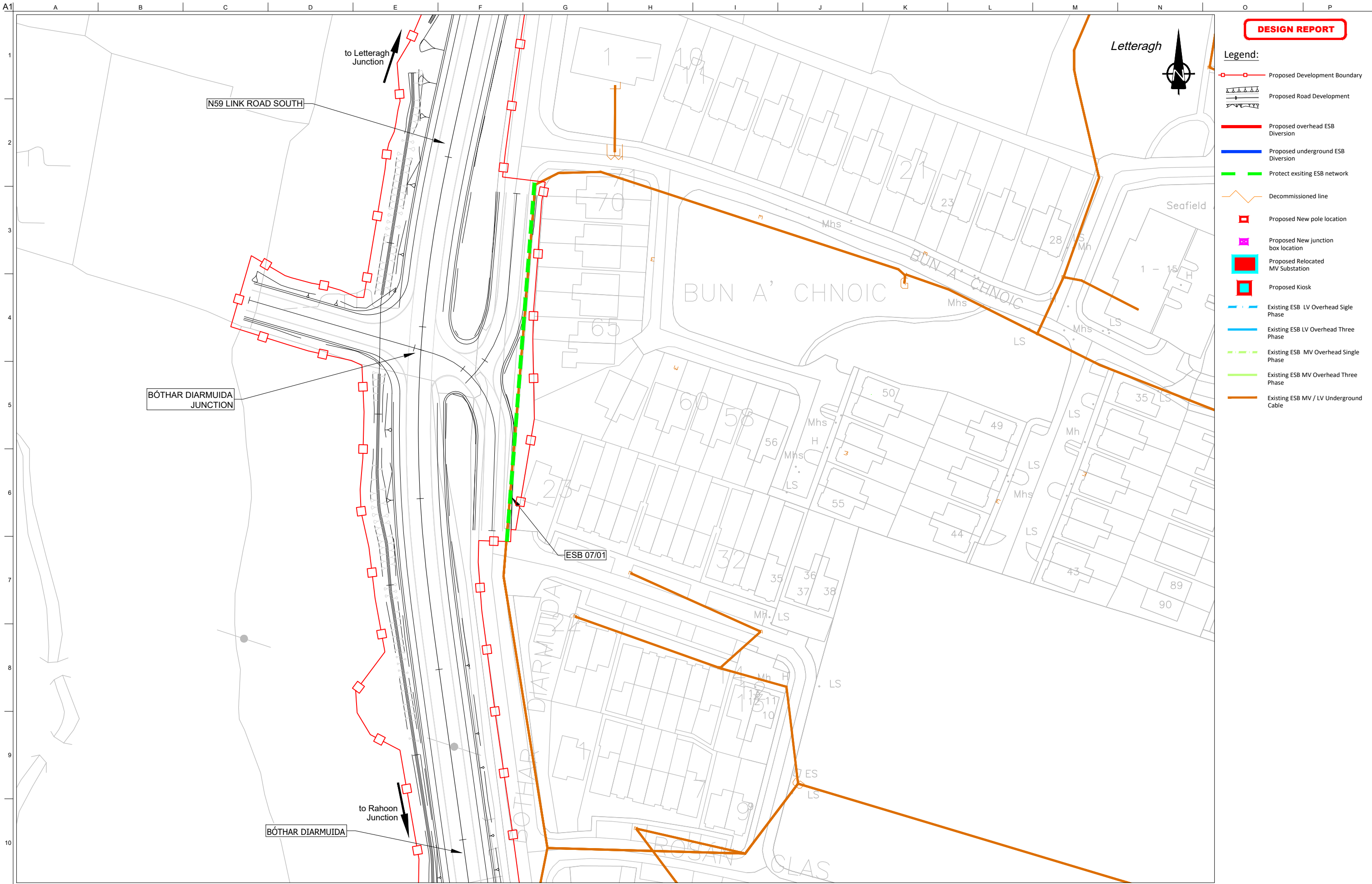
Issue	Date	By	Chkd	Appd
I1	22/02/2018	AG	MH	EMC

Drawing Title
Utility / Service Drawings
ESB MV/LV Diversion Requirements

Drawing Status

For Information

Job No	Drawing No	Issue
233985-00	GCOB-2700-D-374	11



DESIGN REPORT

- Legend:**
- Proposed Development Boundary
 - ▲▲▲— Proposed Road Development
 - Proposed overhead ESB Diversion
 - Proposed underground ESB Diversion
 - Protect existing ESB network
 - Decommissioned line
 - Proposed New pole location
 - Proposed New junction box location
 - Proposed Relocated MV Substation
 - Proposed Kiosk
 - Existing ESB LV Overhead Single Phase
 - Existing ESB LV Overhead Three Phase
 - Existing ESB MV Overhead Single Phase
 - Existing ESB MV Overhead Three Phase
 - Existing ESB MV / LV Underground Cable



San áireamh tá sonraíocht Shuirbhíreacht Orlánáis Éireann arna áitirgeadh fust Cheadúnas OSI Uimh. 2010/18CCMA/Comhairle Contae na Gaillimhe. Sírálainn áitirgeadh neamhdaraithe cóipeacht Shuirbhíreacht Orlánáis Éireann agus Rialtas na hÉireann. © Suirbhíreacht Orlánáis Éireann, 2010.

© Suirbhíreacht Orlánáis Éireann. Gach ceart ar chosaint.
Uimhir cheadúnais 2010/18CCMA/Comhairle Contae na Gaillimhe.

Includes Ordnance Survey Ireland data reproduced under OSI Licence number 2010/18CCMA/Galway County Council.
Unauthorised reproduction infringes Ordnance Survey Ireland and Government of Ireland copyrights. © Ordnance Survey Ireland, 2010.

© Ordnance Survey Ireland. All rights reserved. Licence number 2010/18CCMA/Galway County Council.

Clients

Key Plan

Consultant

Corporate House
City East Business Park
Ballybrit, Galway, Ireland.

Tel +353 (0)91 460675
www.N6GalwayCity.ie
www.arup.ie

Job Title
N6 Galway City Ring Road

Scale
1:1000 @ A3

Date:
February 2018

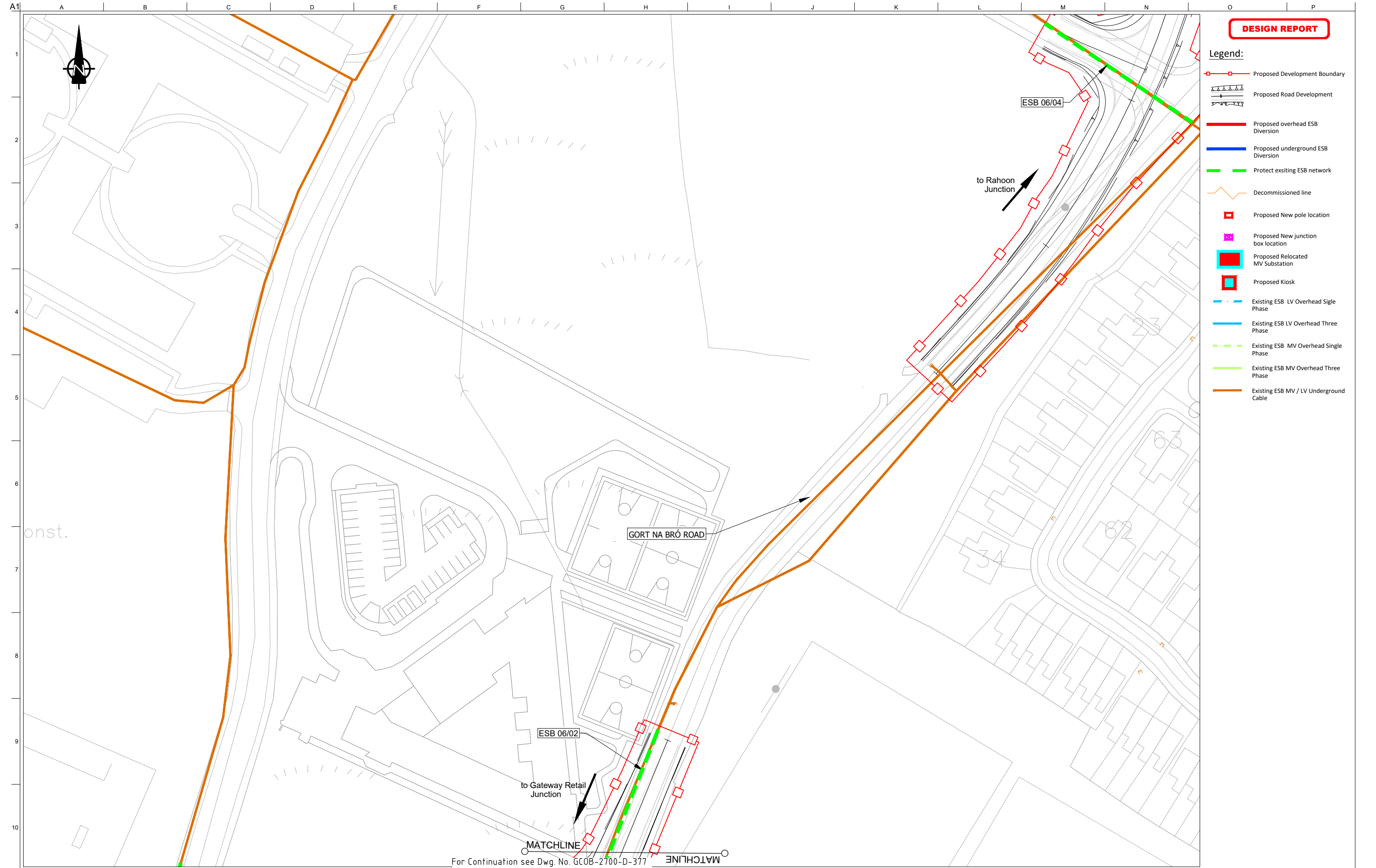
Issue	Date	By	Chkd	Appd
I1	22/02/2018	AG	MH	EMC

Drawing Title
Utility / Service Drawings
ESB MV/LV Diversion Requirements

Drawing Status

For Information

Job No	Drawing No	Issue
233985-00	GCOB-2700-D-375	11



DESIGN REPORT

- Legend:**
- Proposed Development Boundary
 - Proposed Road Development
 - Proposed overhead ESB Diversion
 - Proposed underground ESB Diversion
 - Protect existing ESB network
 - Decommissioned line
 - Proposed New pole location
 - Proposed New junction box location
 - Proposed Relocated MV Substation
 - Proposed Kiosk
 - Existing ESB LV Overhead Single Phase
 - Existing ESB LV Overhead Three Phase
 - Existing ESB MV Overhead Single Phase
 - Existing ESB MV Overhead Three Phase
 - Existing ESB MV / LV Underground Cable

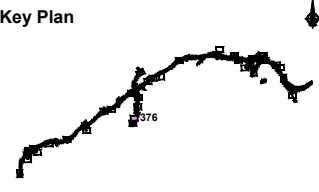
San áireamh tá sonraíocht Shuirbhíreacht Orlánáis Éireann arna áitirgeadh fust Cheadúnas OSI Uimh. 2010/18CCMA/Comhairle Contae na Gaillimhe. Sírálainn áitirgeadh neamhdaraithe cóipeacht Shuirbhíreacht Orlánáis Éireann agus Rialtas na hÉireann. © Suirbhíreacht Orlánáis Éireann, 2010.

© Suirbhíreacht Orlánáis Éireann. Gach ceart ar chosaint.
Uimhir cheadúnais 2010/18CCMA/Comhairle Contae na Gaillimhe.

Includes Ordnance Survey Ireland data reproduced under OSI Licence number 2010/18CCMA/Galway County Council.
Unauthorised reproduction infringes Ordnance Survey Ireland and Government of Ireland copyrights. © Ordnance Survey Ireland, 2010.

© Ordnance Survey Ireland. All rights reserved. Licence number 2010/18CCMA/Galway County Council.

Clients



Consultant

Corporate House
City East Business Park
Ballybrit, Galway, Ireland.

Tel +353 (0)91 460675
www.N6GalwayCity.ie
www.arup.ie

Job Title
N6 Galway City Ring Road

Scale
1:1000 @ A3

Date:
February 2018

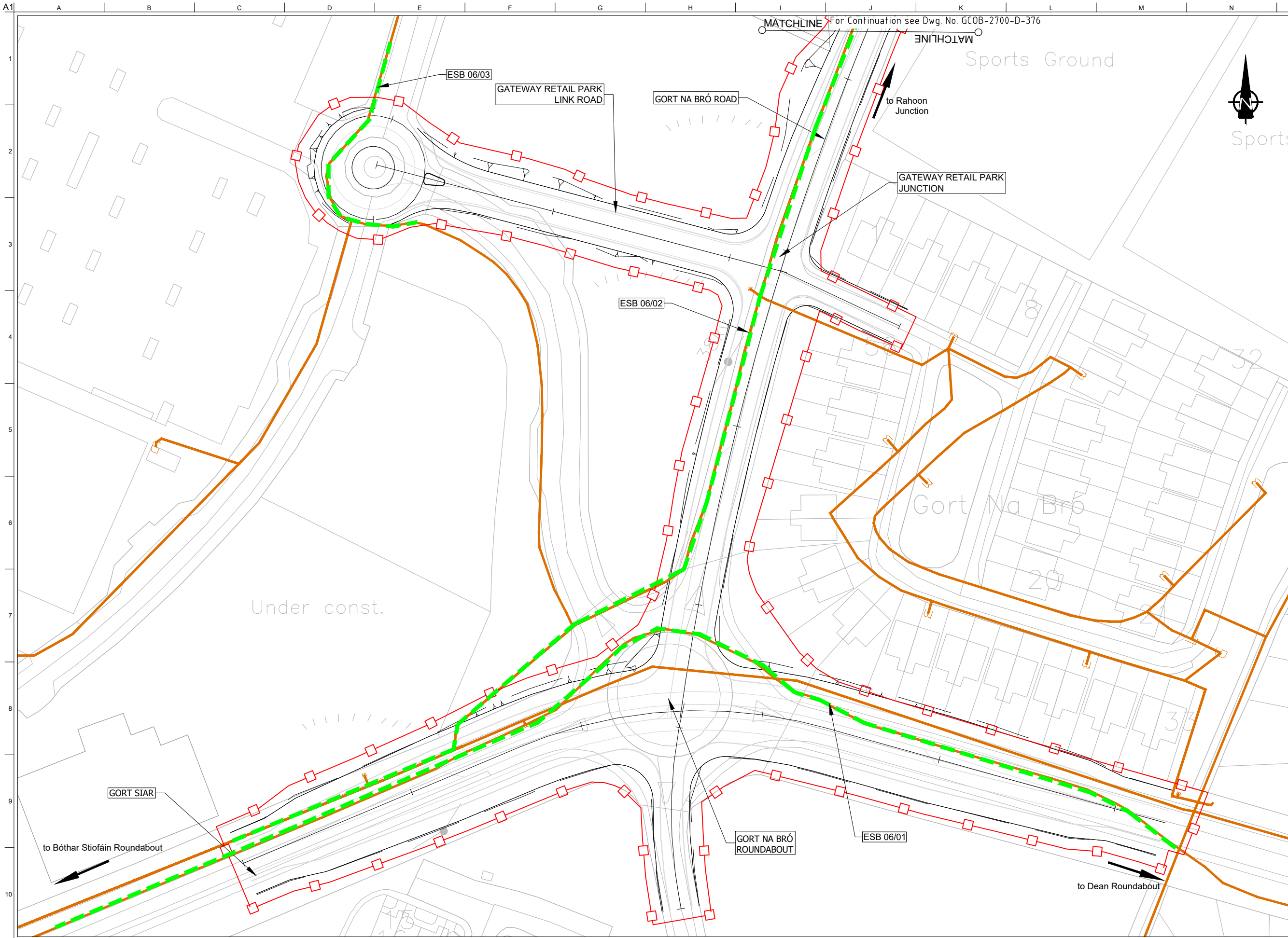
Issue	Date	By	Chkd	Appd
I1	22/02/2018	AG	MH	EMC

Drawing Title
Utility / Service Drawings
ESB MV/LV Diversion Requirements

Drawing Status

For Information

Job No	Drawing No	Issue
233985-00	GCOB-2700-D-376	11



DESIGN REPORT

- Legend:**
- Proposed Development Boundary
 - Proposed Road Development
 - Proposed overhead ESB Diversion
 - Proposed underground ESB Diversion
 - Protect existing ESB network
 - Decommissioned line
 - Proposed New pole location
 - Proposed New junction box location
 - Proposed Relocated MV Substation
 - Proposed Kiosk
 - Existing ESB LV Overhead Single Phase
 - Existing ESB LV Overhead Three Phase
 - Existing ESB MV Overhead Single Phase
 - Existing ESB MV Overhead Three Phase
 - Existing ESB MV / LV Underground Cable



A1
1
2
3
4
5
6
7
8
9
10

MATCHLINE For Continuation see Dwg. No. GCOB-2700-D-376

MATCHLINE

Sports Ground

Sports

GATEWAY RETAIL PARK JUNCTION

GORT NA BRÓ ROAD

GATEWAY RETAIL PARK LINK ROAD

ESB 06/03

ESB 06/02

ESB 06/01

Under const.

Gort Na Bró

GORT SIAR

to Bóthar Stiofáin Roundabout

GORT NA BRÓ ROUNDABOUT

to Dean Roundabout

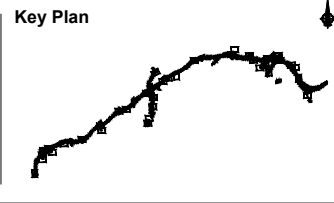
San áireamh tá sonraíocht Shuirbhíreachtí Ordánais Éireann arna atáirgeadh fúis Cheadúnas OSI Uimh. 2010/18CCMA/Comhairle Contae na Gaillimhe. Sírálainn atáirgeadh neamhdaraithe cóipeacht Shuirbhíreachtí Ordánais Éireann agus Rialtas na hÉireann. © Suirbhíreacht Ordánais Éireann, 2010.

© Suirbhíreacht Ordánais Éireann. Gach ceart ar chosaint.
Uimhir cheadúnais 2010/18CCMA/Comhairle Contae na Gaillimhe.

Includes Ordnance Survey Ireland data reproduced under OSI Licence number 2010/18CCMA/Galway County Council.
Unauthorised reproduction infringes Ordnance Survey Ireland and Government of Ireland copyrights. © Ordnance Survey Ireland, 2010.

© Ordnance Survey Ireland. All rights reserved. Licence number 2010/18CCMA/Galway County Council.

Clients



Consultant

Corporate House
City East Business Park
Ballybrit, Galway, Ireland.

Tel +353 (0)91 460675
www.N6GalwayCity.ie
www.arup.ie

Job Title
N6 Galway City Ring Road

Scale
1:1000 @ A3

Date:
February 2018

Issue	Date	By	Chkd	Appd
I1	22/02/2018	AG	MH	EMC

Drawing Title
Utility / Service Drawings
ESB MV/LV Diversion Requirements

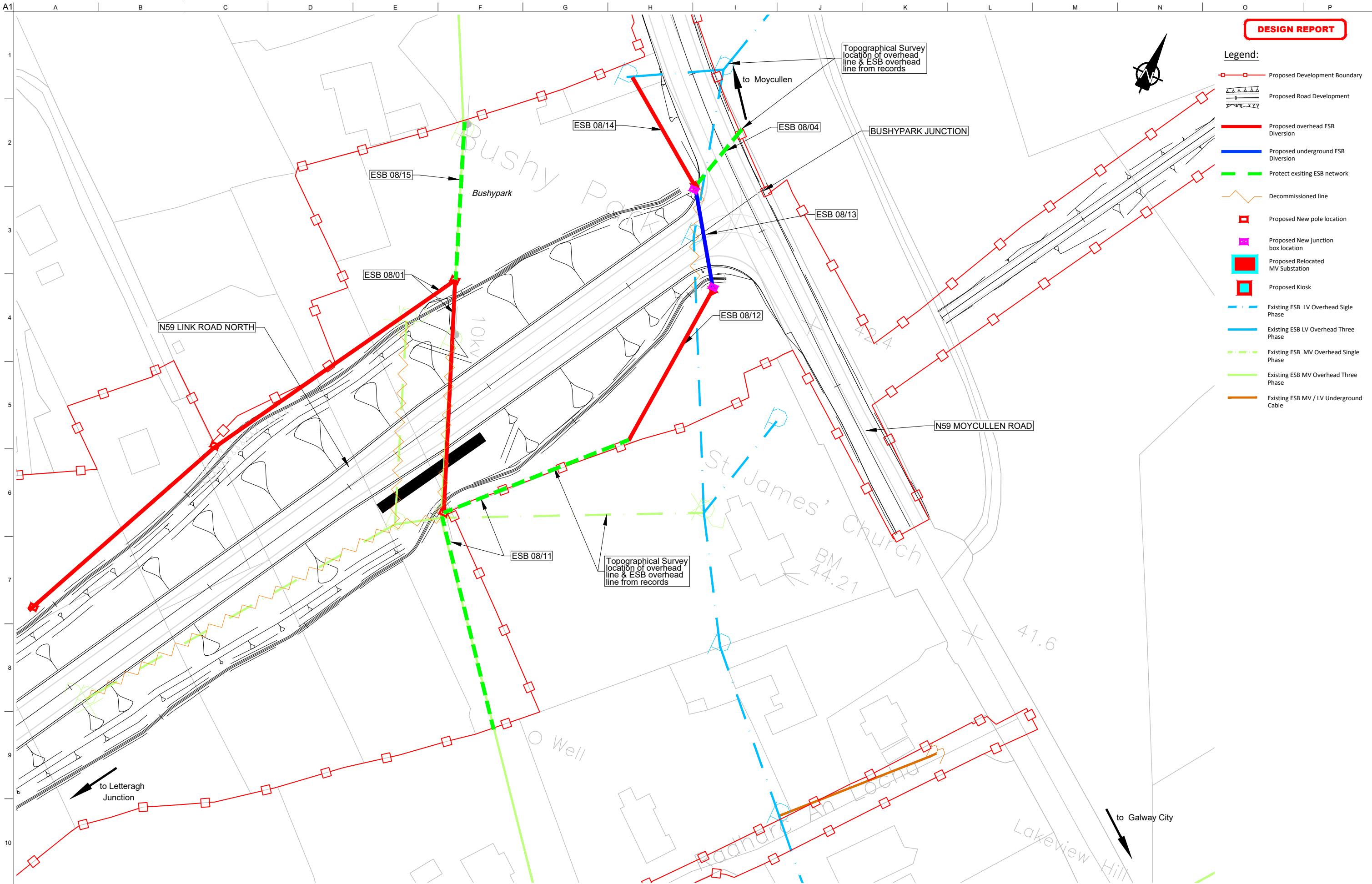
Drawing Status

For Information

Job No	Drawing No	Issue
233985-00	GCOB-2700-D-377	11

DESIGN REPORT

- Legend:**
- Proposed Development Boundary
 - Proposed Road Development
 - Proposed overhead ESB Diversion
 - Proposed underground ESB Diversion
 - Protect existing ESB network
 - Decommissioned line
 - Proposed New pole location
 - Proposed New junction box location
 - Proposed Relocated MV Substation
 - Proposed Kiosk
 - Existing ESB LV Overhead Single Phase
 - Existing ESB LV Overhead Three Phase
 - Existing ESB MV Overhead Single Phase
 - Existing ESB MV Overhead Three Phase
 - Existing ESB MV / LV Underground Cable



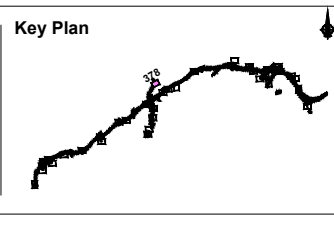
San áireamh tá sonraíocht Shuirbhíreacht Orlánáis Éireann arna áitirgeadh fíor Cheadúnas OSI Uimh. 2010/18CCMA/Comhairle Contae na Gaillimhe. Sírtaíonn áitirgeadh neamhdaraithe cóipeacht Shuirbhíreacht Orlánáis Éireann agus Rialtas na hÉireann. © Suirbhíreacht Orlánáis Éireann, 2010.

© Suirbhíreacht Orlánáis Éireann. Gach ceart ar chosaint.
Uimhir cheadúnais 2010/18CCMA/Comhairle Contae na Gaillimhe.

Includes Ordnance Survey Ireland data reproduced under OSI Licence number 2010/18CCMA/Galway County Council.
Unauthorised reproduction infringes Ordnance Survey Ireland and Government of Ireland copyrights. © Ordnance Survey Ireland, 2010.

© Ordnance Survey Ireland. All rights reserved. Licence number 2010/18CCMA/Galway County Council.

Clients



Consultant

Corporate House
City East Business Park
Ballybrit, Galway, Ireland.

Tel +353 (0)91 460675
www.N6GalwayCity.ie
www.arup.ie

Job Title
N6 Galway City Ring Road

Scale
1:1000 @ A3

Date:
February 2018

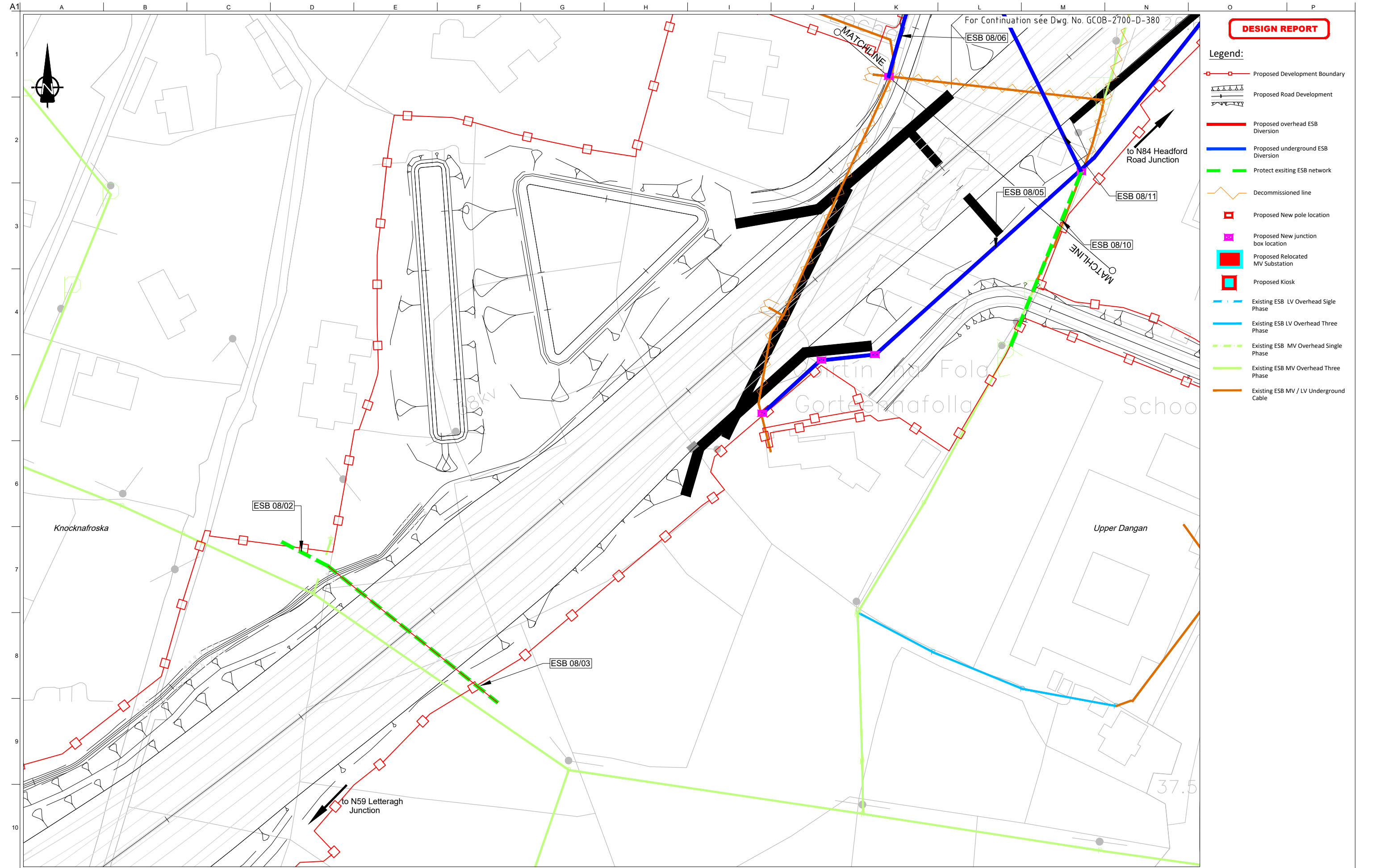
Issue	Date	By	Chkd	Appd
I1	22/02/2018	AG	MH	EMC

Drawing Title
Utility / Service Drawings
ESB MV/LV Diversion Requirements

Drawing Status

For Information

Job No	Drawing No	Issue
233985-00	GCOB-2700-D-378	11



DESIGN REPORT

- Legend:**
- Proposed Development Boundary
 - Proposed Road Development
 - Proposed overhead ESB Diversion
 - Proposed underground ESB Diversion
 - Protect existing ESB network
 - Decommissioned line
 - Proposed New pole location
 - Proposed New junction box location
 - Proposed Relocated MV Substation
 - Proposed Kiosk
 - Existing ESB LV Overhead Single Phase
 - Existing ESB LV Overhead Three Phase
 - Existing ESB MV Overhead Single Phase
 - Existing ESB MV Overhead Three Phase
 - Existing ESB MV / LV Underground Cable

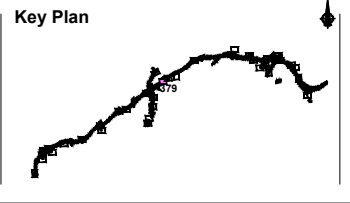
San áireamh tá sonraíocht Shuirbhíreachtí Ordánais Éireann arna atáirgeadh fúis Cheadúnas OSI Uimh. 2010/18CCMA/Comhairle Contae na Gaillimhe. Sírtaíonn atáirgeadh neamhdídartha cóipeacht Shuirbhíreachtí Ordánais Éireann agus Rialtas na hÉireann. © Suirbhíreacht Ordánais Éireann, 2010.

© Suirbhíreacht Ordánais Éireann. Gach ceart ar chosaint.
Uimhir cheadúnais 2010/18CCMA/Comhairle Contae na Gaillimhe.

Includes Ordnance Survey Ireland data reproduced under OSI Licence number 2010/18CCMA/Galway County Council.
Unauthorised reproduction infringes Ordnance Survey Ireland and Government of Ireland copyrights. © Ordnance Survey Ireland, 2010.

© Ordnance Survey Ireland. All rights reserved. Licence number 2010/18CCMA/Galway County Council.

Clients



Consultant

Corporate House
City East Business Park
Ballybrit, Galway, Ireland.

Tel +353 (0)91 460675
www.N6GalwayCity.ie
www.arup.ie

Job Title
N6 Galway City Ring Road

Scale
1:1000 @ A3

Date:
February 2018

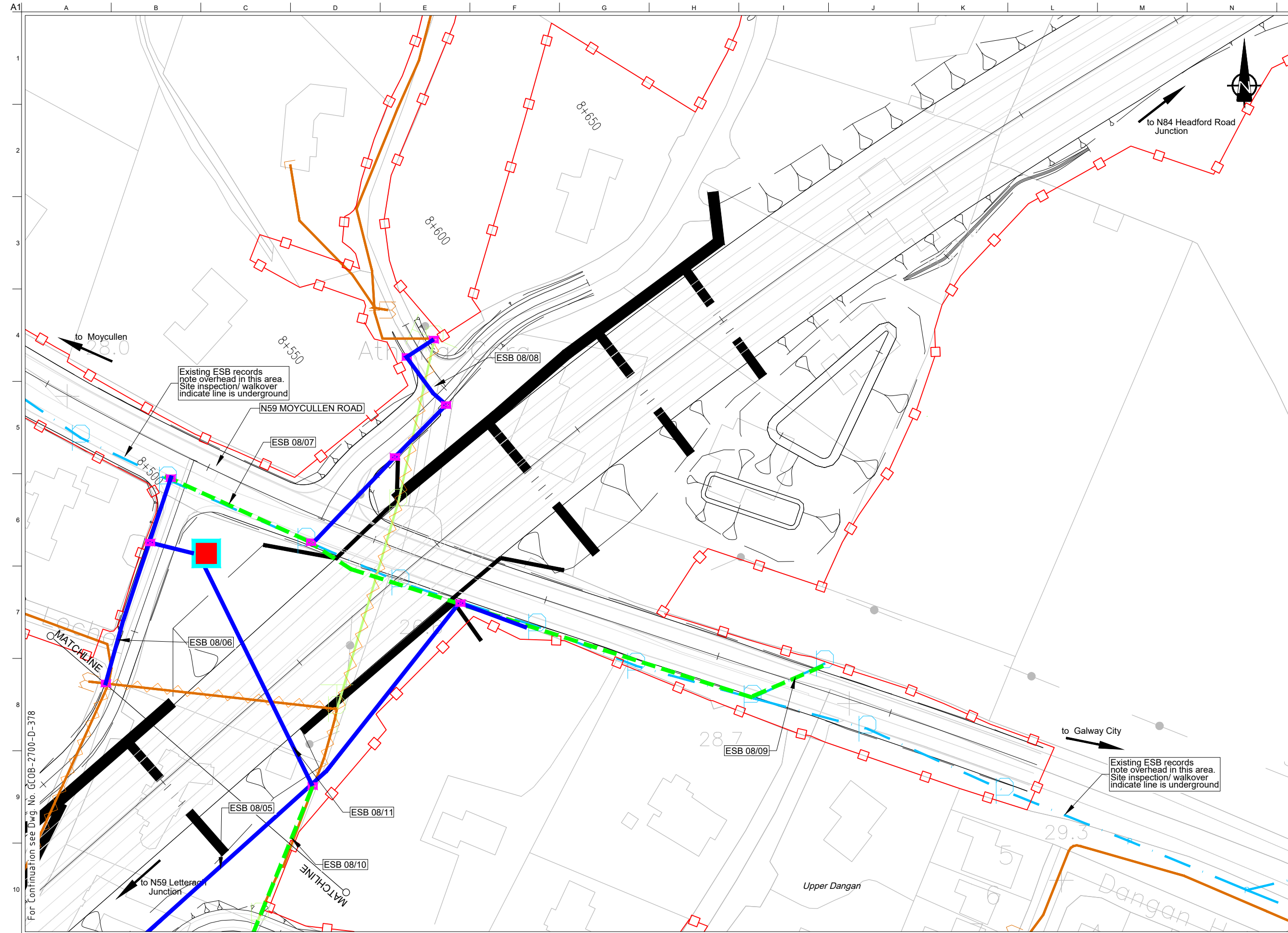
Issue	Date	By	Chkd	Appd
I1	22/02/2018	AG	MH	EMC

Drawing Title
Utility / Service Drawings
ESB MV/LV Diversion Requirements

Drawing Status

For Information

Job No	Drawing No	Issue
233985-00	GCOB-2700-D-379	11



DESIGN REPORT

- Legend:**
- Proposed Development Boundary
 - ▲— Proposed Road Development
 - Proposed overhead ESB Diversion
 - Proposed underground ESB Diversion
 - Protect existing ESB network
 - Decommissioned line
 - Proposed New pole location
 - Proposed New junction box location
 - Proposed Relocated MV Substation
 - Proposed Kiosk
 - Existing ESB LV Overhead Single Phase
 - Existing ESB LV Overhead Three Phase
 - Existing ESB MV Overhead Single Phase
 - Existing ESB MV Overhead Three Phase
 - Existing ESB MV / LV Underground Cable

Existing ESB records note overhead in this area. Site inspection/ walkover indicate line is underground

Existing ESB records note overhead in this area. Site inspection/ walkover indicate line is underground

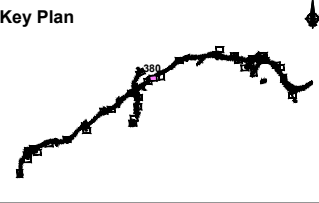
San áireamh tá sonraíocht Shuirbhíreachtí Ordánais Éireann arna aistriú go dtí físeán OSI Uimh. 2010/18CCMA/Comhairle Contae na Gaillimhe. Sírtaíonn aistriú go dtí físeán na cóschearta Shuirbhíreachtí Ordánais Éireann agus Rialtas na hÉireann. © Suirbhíreacht Ordánais Éireann, 2010.

© Suirbhíreacht Ordánais Éireann. Gach ceart ar chosaint. Uimhir cheadúnais 2010/18CCMA/Comhairle Contae na Gaillimhe.

Includes Ordnance Survey Ireland data reproduced under OSI Licence number 2010/18CCMA/Galway County Council. Unauthorised reproduction infringes Ordnance Survey Ireland and Government of Ireland copyright. © Ordnance Survey Ireland, 2010.

© Ordnance Survey Ireland. All rights reserved. Licence number 2010/18CCMA/Galway County Council.

Clients



Consultant

Corporate House
City East Business Park
Ballybrit, Galway, Ireland.

Tel +353 (0)91 460675
www.N6GalwayCity.ie
www.arup.ie

Job Title
N6 Galway City Ring Road

Scale
1:1000 @ A3

Date:
February 2018

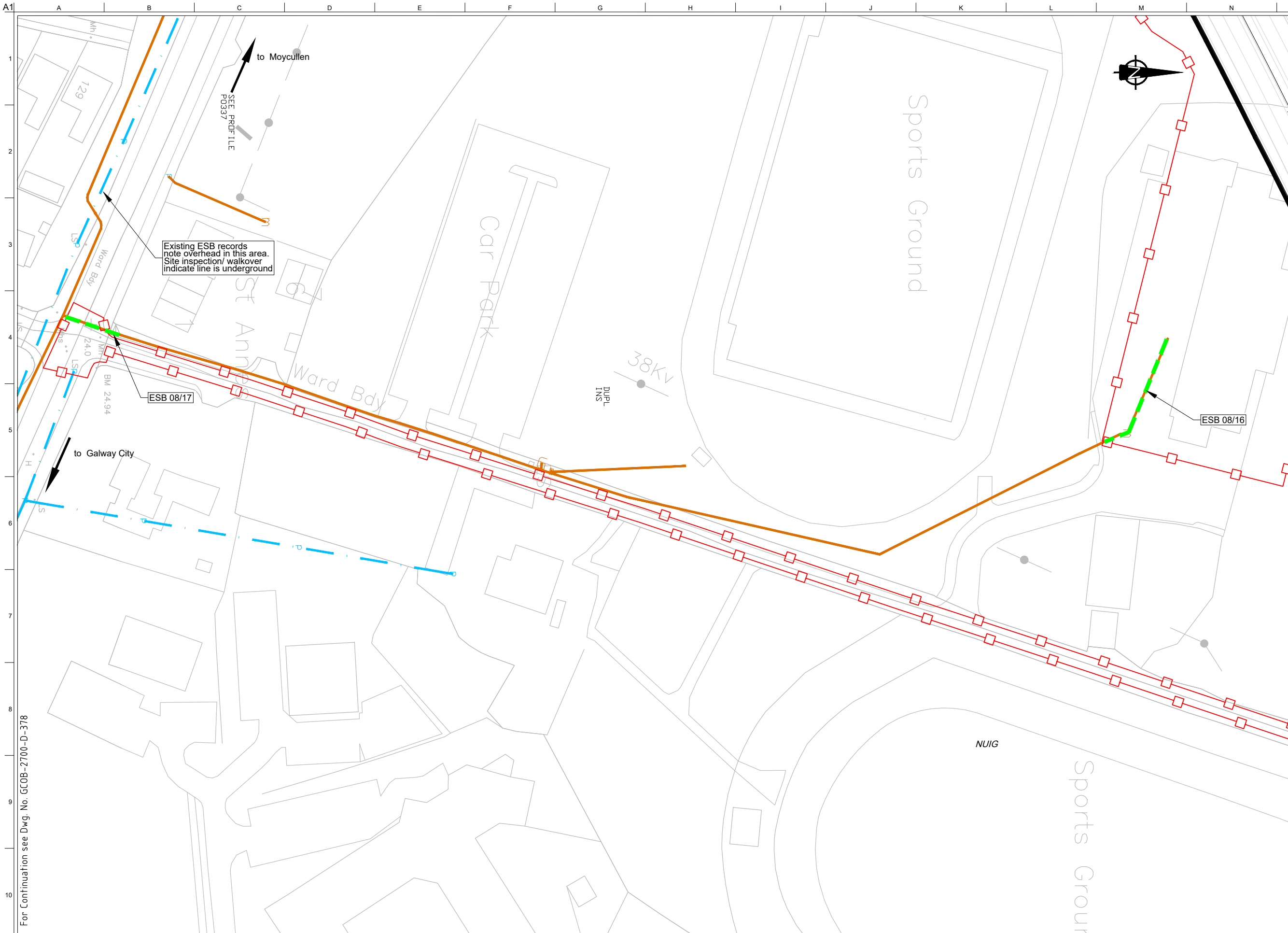
Issue	Date	By	Chkd	Appd
I1	22/02/2018	AG	MH	EMC

Drawing Title
Utility / Service Drawings
ESB MV/LV Diversion Requirements

Drawing Status

For Information

Job No	Drawing No	Issue
233985-00	GCOB-2700-D-380	11



DESIGN REPORT

- Legend:**
- Proposed Development Boundary
 - Proposed Road Development
 - Proposed overhead ESB Diversion
 - Proposed underground ESB Diversion
 - Protect existing ESB network
 - Decommissioned line
 - Proposed New pole location
 - Proposed New junction box location
 - Proposed Relocated MV Substation
 - Proposed Kiosk
 - Existing ESB LV Overhead Single Phase
 - Existing ESB LV Overhead Three Phase
 - Existing ESB MV Overhead Single Phase
 - Existing ESB MV Overhead Three Phase
 - Existing ESB MV / LV Underground Cable

For Continuation see Dwg. No. GCOB-2700-D-378

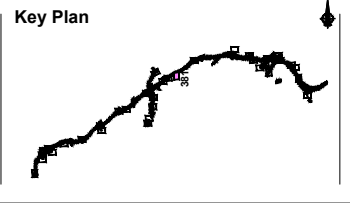
San áireamh tá sonraíocht Shuirbhíreacht Ordnáis Éireann arna atáirgeadh fúis Cheadúnas OSI Uimh. 2010/18CCMA/Comhairle Contae na Gaillimhe. Sártaíonn atáirgeadh neamhdídartha cóipeacht Shuirbhíreacht Ordnáis Éireann agus Rialtas na hÉireann. © Suirbhíreacht Ordnáis Éireann, 2010.

© Suirbhíreacht Ordnáis Éireann. Gach ceart ar chosaint.
Uimhir cheadúnais 2010/18CCMA/Comhairle Contae na Gaillimhe.

Includes Ordnance Survey Ireland data reproduced under OSI Licence number 2010/18CCMA/Galway County Council. Unauthorised reproduction infringes Ordnance Survey Ireland and Government of Ireland copyrights. © Ordnance Survey Ireland, 2010.

© Ordnance Survey Ireland. All rights reserved. Licence number 2010/18CCMA/Galway County Council.

Clients



Consultant

Corporate House
City East Business Park
Ballybrit, Galway, Ireland.

Tel +353 (0)91 460675
www.N6GalwayCity.ie
www.arup.ie

Job Title
N6 Galway City Ring Road

Scale
1:1000 @ A3

Date:
February 2018

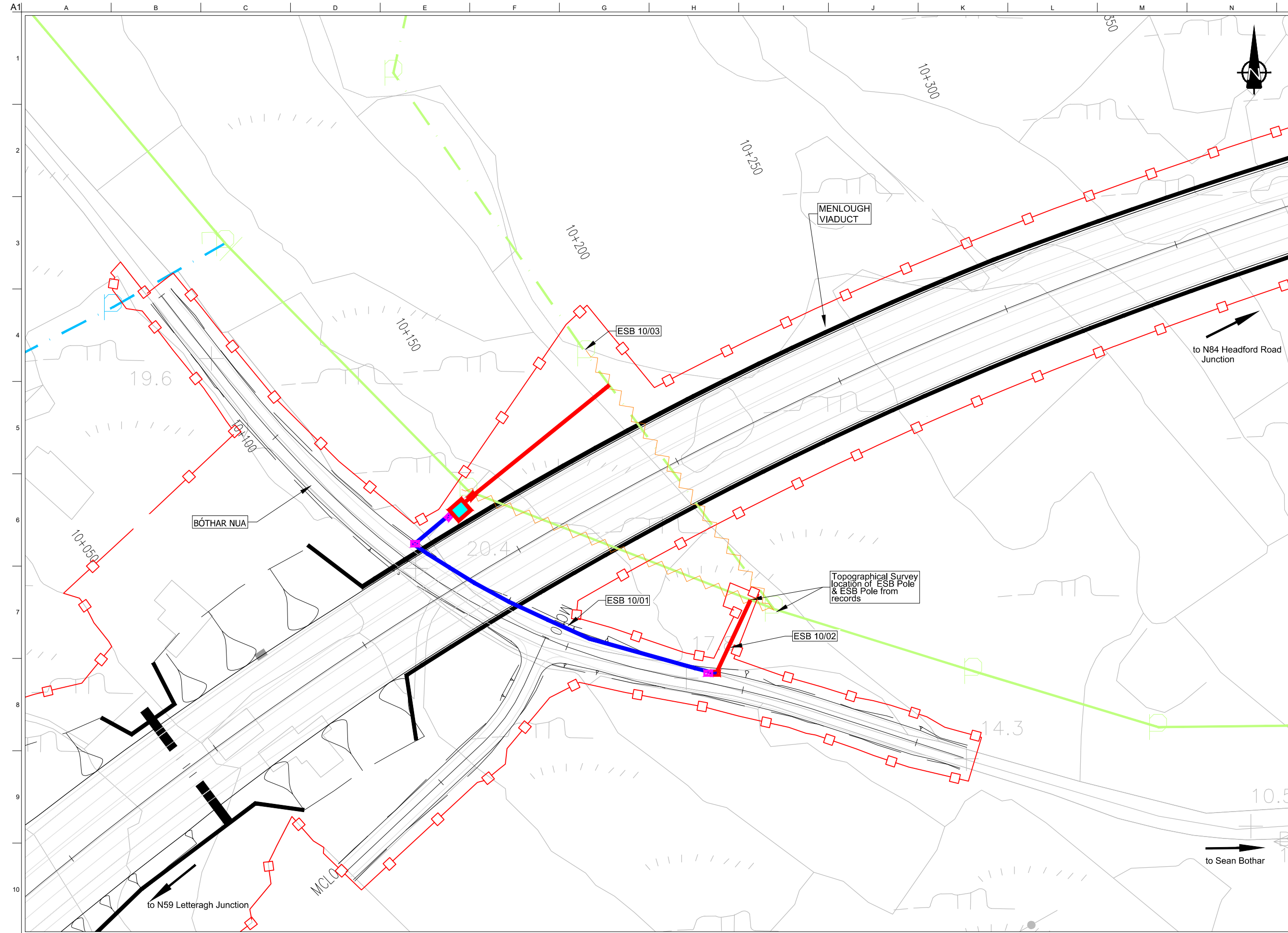
Issue	Date	By	Chkd	Appd
I1	22/02/2018	AG	MH	EMC

Drawing Title
Utility / Service Drawings
ESB MV/LV Diversion Requirements

Drawing Status

For Information

Job No	Drawing No	Issue
233985-00	GCOB-2700-D-381	11



DESIGN REPORT

- Legend:**
- Proposed Development Boundary
 - Proposed Road Development
 - Proposed overhead ESB Diversion
 - Proposed underground ESB Diversion
 - Protect existing ESB network
 - Decommissioned line
 - Proposed New pole location
 - Proposed New junction box location
 - Proposed Relocated MV Substation
 - Proposed Kiosk
 - Existing ESB LV Overhead Single Phase
 - Existing ESB LV Overhead Three Phase
 - Existing ESB MV Overhead Single Phase
 - Existing ESB MV Overhead Three Phase
 - Existing ESB MV / LV Underground Cable

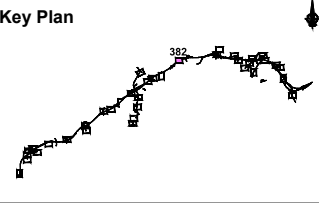
Son áireamh tá sonraíocht Shuirbhíreachtí Ordánais Éireann arna atáirgeadh fúis Cheadúnas OSI Uimh. 2010/18CCMA/Comhairle Contae na Gaillimhe. Sírtaíonn atáirgeadh neamhdaraithe cóipeacht Shuirbhíreachtí Ordánais Éireann agus Rialtas na hÉireann. © Suirbhíreacht Ordánais Éireann, 2010.

© Suirbhíreacht Ordánais Éireann. Gach ceart ar chosaint. Uimhir cheadúnais 2010/18CCMA/Comhairle Contae na Gaillimhe.

Includes Ordnance Survey Ireland data reproduced under OSI Licence number 2010/18CCMA/Galway County Council. Unauthorised reproduction infringes Ordnance Survey Ireland and Government of Ireland copyright. © Ordnance Survey Ireland, 2010.

© Ordnance Survey Ireland. All rights reserved. Licence number 2010/18CCMA/Galway County Council.

Clients



Consultant

Corporate House
City East Business Park
Ballybrit, Galway, Ireland.

Tel +353 (0)91 460675
www.N6GalwayCity.ie
www.arup.ie

Job Title
N6 Galway City Ring Road

Scale
1:1000 @ A3

Date:
February 2018

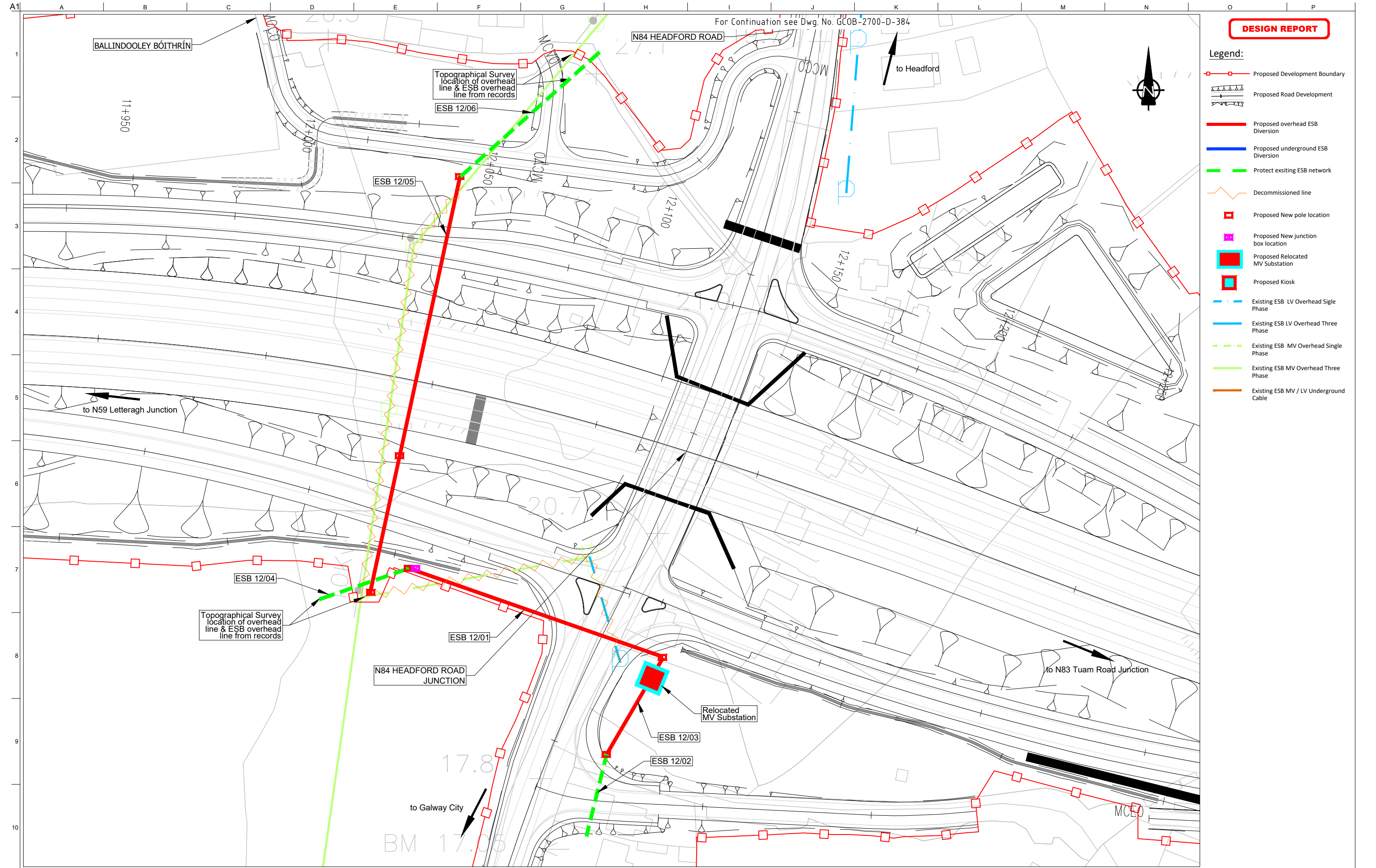
I2	12/03/2018	JOT	HK	EMC
I1	22/02/2018	AG	MH	EMC
Issue	Date	By	Chkd	Appd

Drawing Title
Utility / Service Drawings
ESB MV/LV Diversion Requirements

Drawing Status

For Information

Job No	Drawing No	Issue
233985-00	GCOB-2700-D-382	11



DESIGN REPORT

- Legend:**
- Proposed Development Boundary
 - Proposed Road Development
 - Proposed overhead ESB Diversion
 - Proposed underground ESB Diversion
 - Protect existing ESB network
 - Decommissioned line
 - Proposed New pole location
 - Proposed New junction box location
 - Proposed Relocated MV Substation
 - Proposed Kiosk
 - Existing ESB LV Overhead Single Phase
 - Existing ESB LV Overhead Three Phase
 - Existing ESB MV Overhead Single Phase
 - Existing ESB MV Overhead Three Phase
 - Existing ESB MV / LV Underground Cable



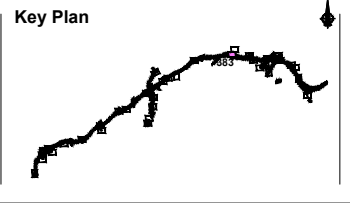
San áireamh tá sonraíocht Shuirbhíreacht Orlándaís Éireann arna atáirgeadh fust Cheadúnas OSI Uimh. 2010/18CCMA/Comhairle Contae na Gaillimhe. Sírtaíonn atáirgeadh neamhdaraithe cóipeacht Shuirbhíreacht Orlándaís Éireann agus Rialtas na hÉireann. © Suirbhíreacht Orlándaís Éireann, 2010.

© Suirbhíreacht Orlándaís Éireann. Gach ceart ar chosaint.
Uimhir cheadúnais 2010/18CCMA/Comhairle Contae na Gaillimhe.

Includes Ordnance Survey Ireland data reproduced under OSI Licence number 2010/18CCMA/Galway County Council.
Unauthorised reproduction infringes Ordnance Survey Ireland and Government of Ireland copyrights. © Ordnance Survey Ireland, 2010.

© Ordnance Survey Ireland. All rights reserved. Licence number 2010/18CCMA/Galway County Council.

Clients



Consultant

Corporate House
City East Business Park
Ballybrit, Galway, Ireland.

Tel +353 (0)91 460675
www.N6GalwayCity.ie
www.arup.ie

Job Title
N6 Galway City Ring Road

Scale
1:1000 @ A3

Date:
February 2018

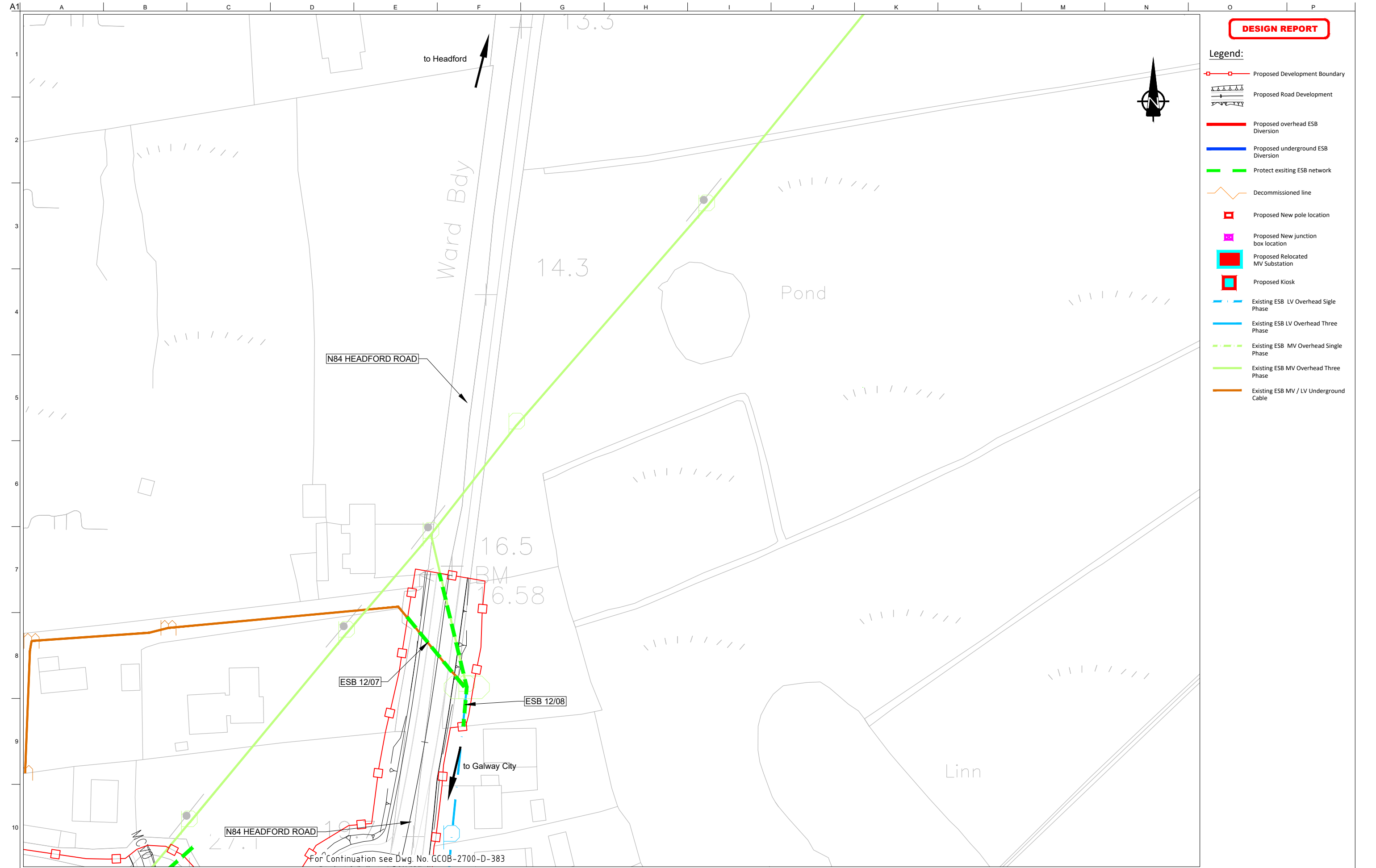
Issue	Date	By	Chkd	Appd
I1	22/02/2018	AG	MH	EMC

Drawing Title
Utility / Service Drawings
ESB MV/LV Diversion Requirements

Drawing Status

For Information

Job No	Drawing No	Issue
233985-00	GCOB-2700-D-383	11



DESIGN REPORT

- Legend:**
- Proposed Development Boundary
 - Proposed Road Development
 - Proposed overhead ESB Diversion
 - Proposed underground ESB Diversion
 - Protect existing ESB network
 - Decommissioned line
 - Proposed New pole location
 - Proposed New junction box location
 - Proposed Relocated MV Substation
 - Proposed Kiosk
 - Existing ESB LV Overhead Single Phase
 - Existing ESB LV Overhead Three Phase
 - Existing ESB MV Overhead Single Phase
 - Existing ESB MV Overhead Three Phase
 - Existing ESB MV / LV Underground Cable

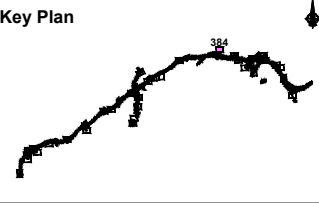
San áireamh tá sonraíocht Shuirbhíreacht Orlánáis Éireann arna atáirgeadh fíor Cheadúnas OSI Uimh. 2010/18CCMA/Comhairle Contae na Gaillimhe. Sírtaíonn atáirgeadh neamhdaraithe cóipeacht Shuirbhíreacht Orlánáis Éireann agus Rialtas na hÉireann. © Suirbhíreacht Orlánáis Éireann, 2010.

© Suirbhíreacht Orlánáis Éireann. Gach ceart ar chosaint.
Uimhir cheadúnais 2010/18CCMA/Comhairle Contae na Gaillimhe.

Includes Ordnance Survey Ireland data reproduced under OSI Licence number 2010/18CCMA/Galway County Council.
Unauthorised reproduction infringes Ordnance Survey Ireland and Government of Ireland copyrights. © Ordnance Survey Ireland, 2010.

© Ordnance Survey Ireland. All rights reserved. Licence number 2010/18CCMA/Galway County Council.

Clients



Consultant

Corporate House
City East Business Park
Ballybrit, Galway, Ireland.

Tel +353 (0)91 460675
www.N6GalwayCity.ie
www.arup.ie

Job Title
N6 Galway City Ring Road

Scale
1:1000 @ A3

Date:
February 2018

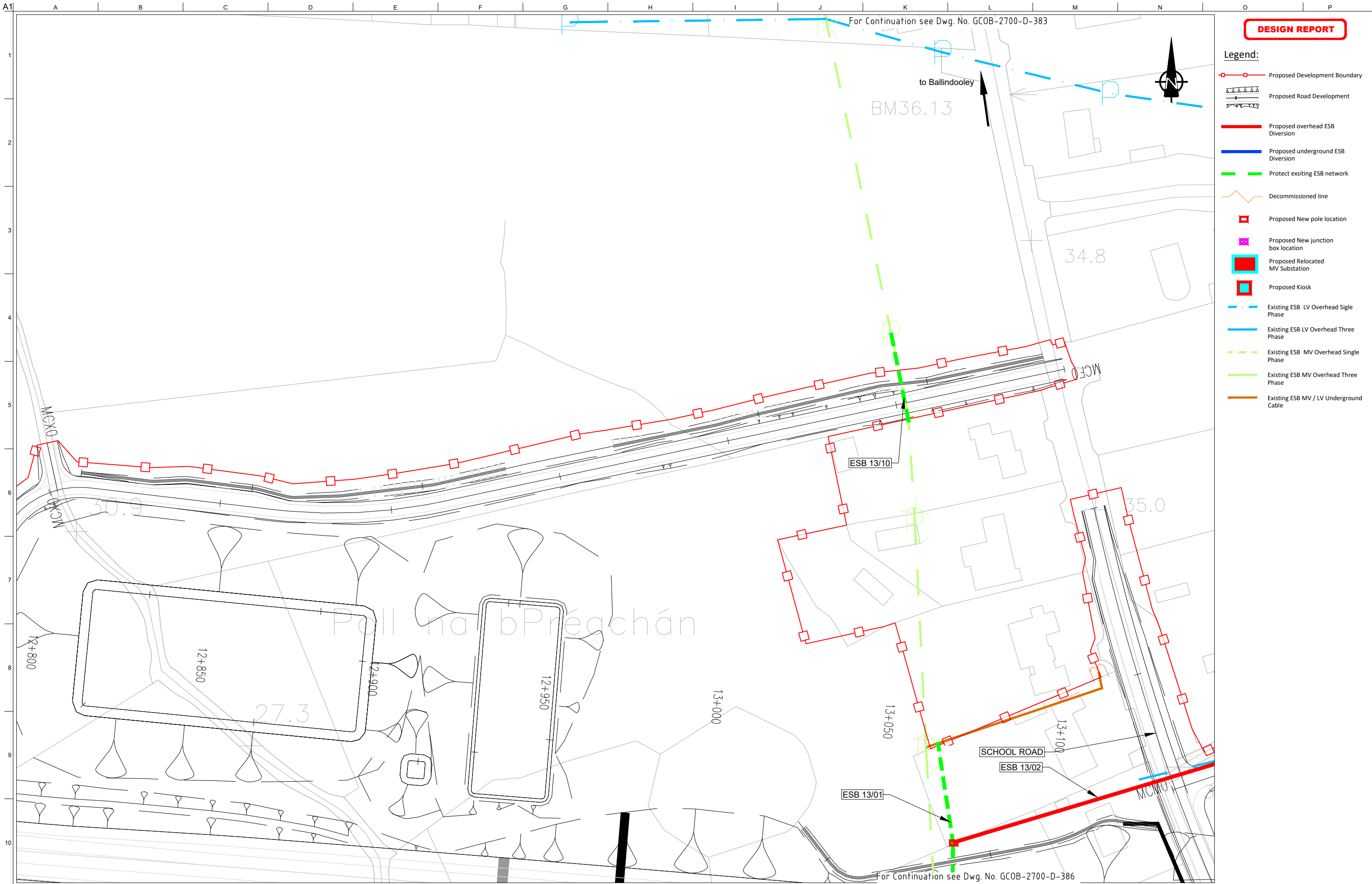
Issue	Date	By	Chkd	Appd
I1	22/02/2018	AG	MH	EMC

Drawing Title
**Utility / Service Drawings
ESB MV/LV Diversion Requirements**

Drawing Status

For Information

Job No	Drawing No	Issue
233985-00	GCOB-2700-D-384	11



DESIGN REPORT

- Legend:**
- Proposed Development Boundary
 - Proposed Road Development
 - Proposed overhead ESB Diversion
 - Proposed underground ESB Diversion
 - Protect existing ESB network
 - Decommissioned line
 - Proposed New pole location
 - Proposed New junction box location
 - Proposed Relocated MV Substation
 - Proposed Kiosk
 - Existing ESB LV Overhead Single Phase
 - Existing ESB LV Overhead Three Phase
 - Existing ESB MV Overhead Single Phase
 - Existing ESB MV Overhead Three Phase
 - Existing ESB MV / LV Underground Cable

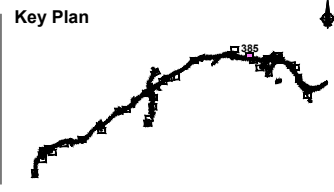
San áireamh tá sonraíocht Shuirbhíreacht Orlándaís Éireann arna atáirgeadh fust Cheadúnas OSI Uimh. 2010/18CCMA/Comhairle Contae na Gaillimhe. Sárúinn atáirgeadh neamhdaraithe cóipeacht Shuirbhíreacht Orlándaís Éireann agus Rialtas na hÉireann. © Suirbhíreacht Orlándaís Éireann, 2010.

© Suirbhíreacht Orlándaís Éireann. Gach ceart ar chosaint.
Uimhir cheadúnais 2010/18CCMA/Comhairle Contae na Gaillimhe.

Includes Ordnance Survey Ireland data reproduced under OSI Licence number 2010/18CCMA/Galway County Council.
Unauthorised reproduction infringes Ordnance Survey Ireland and Government of Ireland copyright. © Ordnance Survey Ireland, 2010.

© Ordnance Survey Ireland. All rights reserved. Licence number 2010/18CCMA/Galway County Council.

Clients



Consultant

Corporate House
City East Business Park
Ballybrit, Galway, Ireland.

Tel +353 (0)91 460675
www.N6GalwayCity.ie
www.arup.ie

Job Title
N6 Galway City Ring Road

Scale
1:1000 @ A3

Date:
February 2018

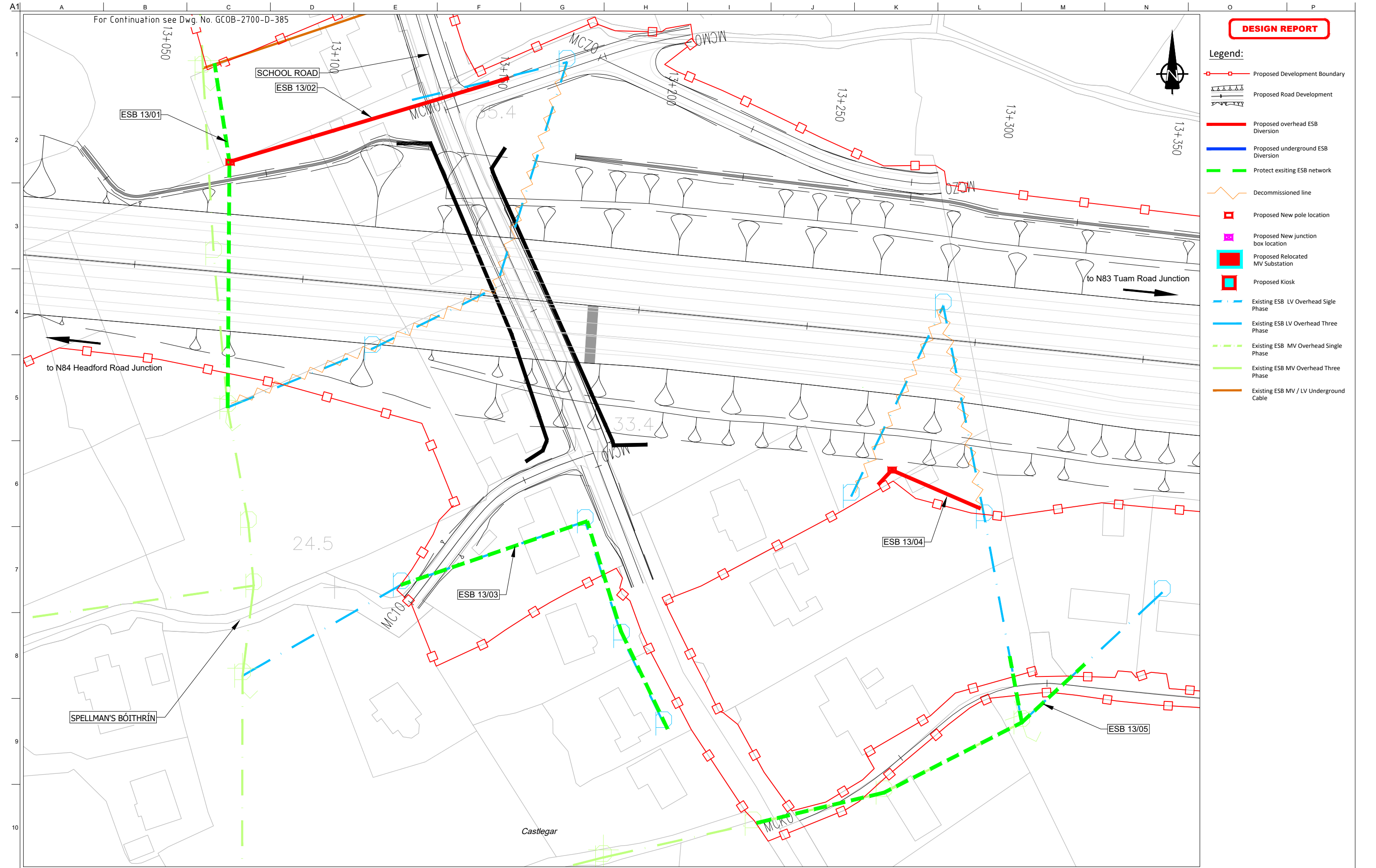
Issue	Date	By	Chkd	Appd
I1	22/02/2018	AG	MH	EMC

Drawing Title
Utility / Service Drawings
ESB MV/LV Diversion Requirements

Drawing Status

For Information

Job No	Drawing No	Issue
233985-00	GCOB-2700-D-385	11



DESIGN REPORT

- Legend:**
- Proposed Development Boundary
 - Proposed Road Development
 - Proposed overhead ESB Diversion
 - Proposed underground ESB Diversion
 - Protect existing ESB network
 - Decommissioned line
 - Proposed New pole location
 - Proposed New junction box location
 - Proposed Relocated MV Substation
 - Proposed Kiosk
 - Existing ESB LV Overhead Single Phase
 - Existing ESB LV Overhead Three Phase
 - Existing ESB MV Overhead Single Phase
 - Existing ESB MV Overhead Three Phase
 - Existing ESB MV / LV Underground Cable

San áireamh tá sonraíocht Shuirbhíreachtí Ordánais Éireann arna atáirgeadh fúis Cheadúnas OSI Uimh. 2010/18CCMA/Comhairle Contae na Gaillimhe. Sírtaíonn atáirgeadh neamhdaraithe cóipeacht Shuirbhíreachtí Ordánais Éireann agus Rialtas na hÉireann. © Suirbhíreacht Ordánais Éireann, 2010.

© Suirbhíreacht Ordánais Éireann. Gach ceart ar chosaint.
Uimhir cheadúnais 2010/18CCMA/Comhairle Contae na Gaillimhe.

Includes Ordnance Survey Ireland data reproduced under OSI Licence number 2010/18CCMA/Galway County Council.
Unauthorised reproduction infringes Ordnance Survey Ireland and Government of Ireland copyrights. © Ordnance Survey Ireland, 2010.

© Ordnance Survey Ireland. All rights reserved. Licence number 2010/18CCMA/Galway County Council.

Clients

Key Plan

Consultant

Corporate House
City East Business Park
Ballybrit, Galway, Ireland.

Tel +353 (0)91 460675
www.N6GalwayCity.ie
www.arup.ie

Job Title
N6 Galway City Ring Road

Scale
1:1000 @ A3

Date:
February 2018

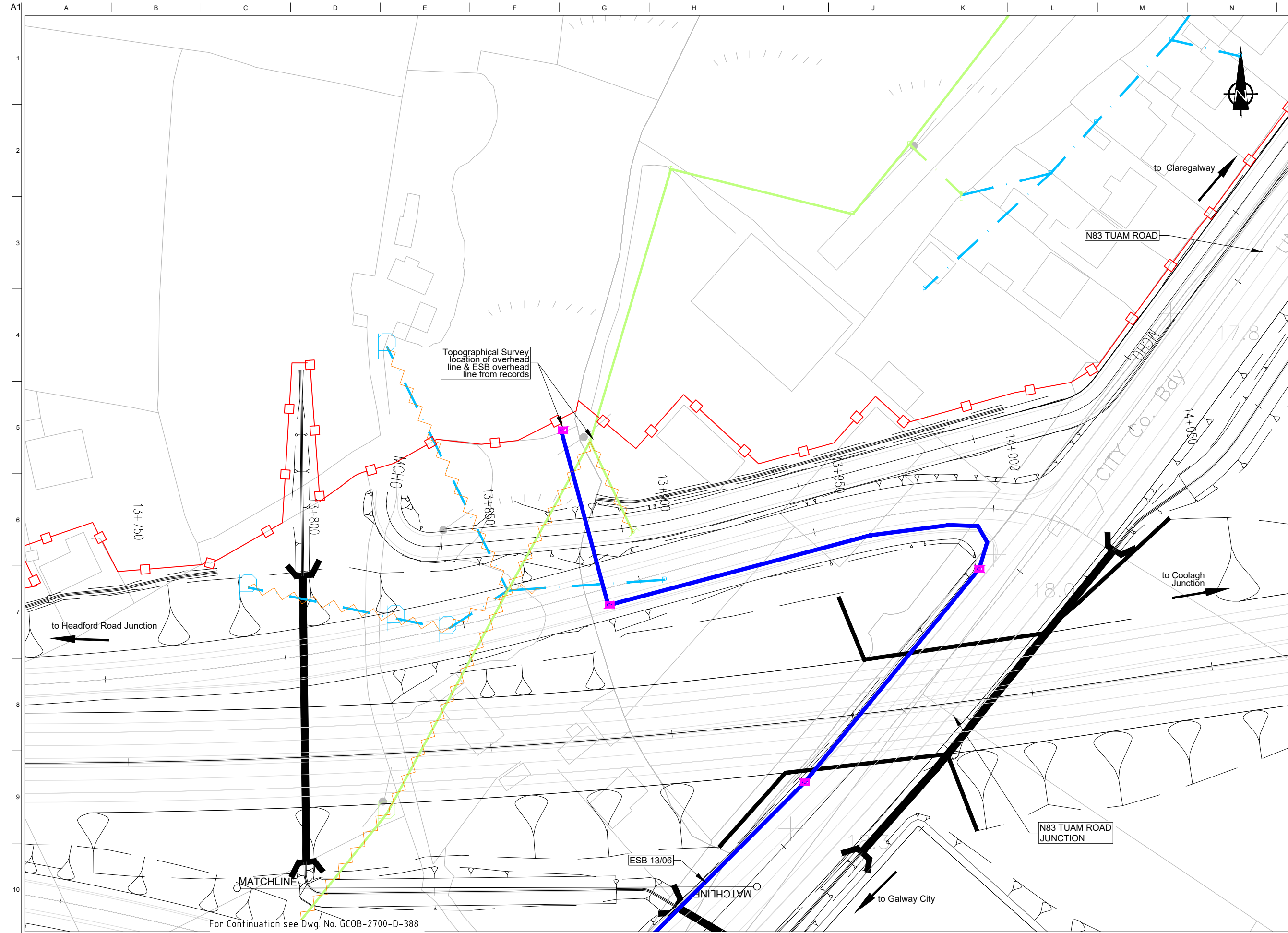
Issue	Date	By	Chkd	Appd
I1	22/02/2018	AG	MH	EMC

Drawing Title
Utility / Service Drawings
ESB MV/LV Diversion Requirements

Drawing Status

For Information

Job No	Drawing No	Issue
233985-00	GCOB-2700-D-386	11



DESIGN REPORT

- Legend:**
- Proposed Development Boundary
 - Proposed Road Development
 - Proposed overhead ESB Diversion
 - Proposed underground ESB Diversion
 - Protect existing ESB network
 - Decommissioned line
 - Proposed New pole location
 - Proposed New junction box location
 - Proposed Relocated MV Substation
 - Proposed Kiosk
 - Existing ESB LV Overhead Single Phase
 - Existing ESB LV Overhead Three Phase
 - Existing ESB MV Overhead Single Phase
 - Existing ESB MV Overhead Three Phase
 - Existing ESB MV / LV Underground Cable

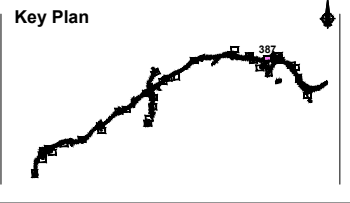
Son áireamh tá sonraíocht Shuirbhíreacht Ordánais Éireann arna atáirgeadh fúis Cheadúnas OSI Uimh. 2010/18CCMA/Comhairle Contae na Gaillimhe. Sírtaíonn atáirgeadh neamhdaraithe cóipeacht Shuirbhíreacht Ordánais Éireann agus Rialtas na hÉireann. © Suirbhíreacht Ordánais Éireann, 2010.

© Suirbhíreacht Ordánais Éireann. Gach ceart ar chosaint. Uimhir cheadúnais 2010/18CCMA/Comhairle Contae na Gaillimhe.

Includes Ordnance Survey Ireland data reproduced under OSI Licence number 2010/18CCMA/Galway County Council. Unauthorised reproduction infringes Ordnance Survey Ireland and Government of Ireland copyrights. © Ordnance Survey Ireland, 2010.

© Ordnance Survey Ireland. All rights reserved. Licence number 2010/18CCMA/Galway County Council.

Clients



Consultant

Corporate House
City East Business Park
Ballybrit, Galway, Ireland.

Tel +353 (0)91 460675
www.N6GalwayCity.ie
www.arup.ie

Job Title
N6 Galway City Ring Road

Scale
1:1000 @ A3

Date:
February 2018

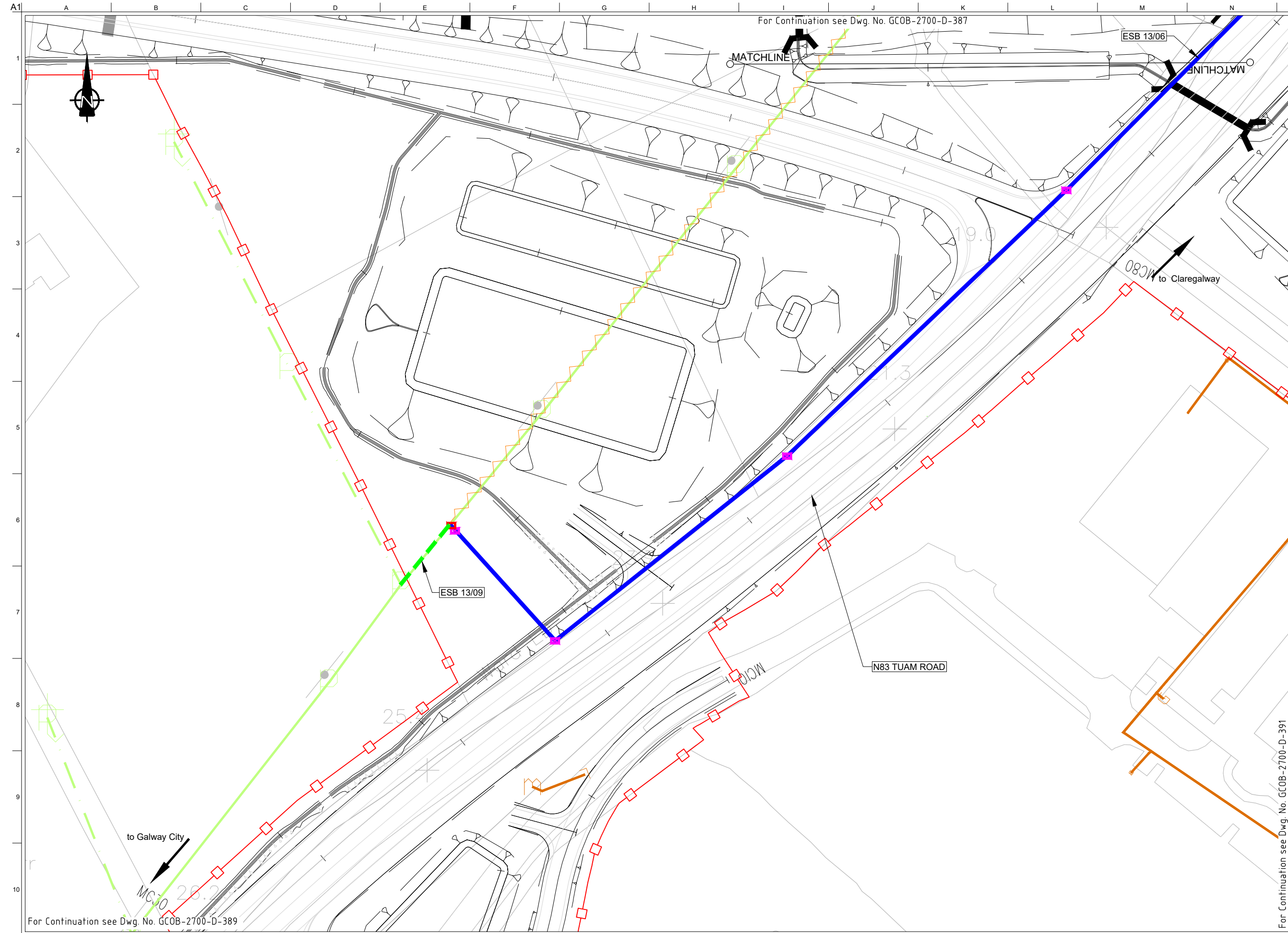
Issue	Date	By	Chkd	Appd
I1	22/02/2018	AG	MH	EMC

Drawing Title
Utility / Service Drawings
ESB MV/LV Diversion Requirements

Drawing Status

For Information

Job No	Drawing No	Issue
233985-00	GCOB-2700-D-387	11



DESIGN REPORT

- Legend:**
- Proposed Development Boundary
 - Proposed Road Development
 - Proposed overhead ESB Diversion
 - Proposed underground ESB Diversion
 - Protect existing ESB network
 - Decommissioned line
 - Proposed New pole location
 - Proposed New junction box location
 - Proposed Relocated MV Substation
 - Proposed Kiosk
 - Existing ESB LV Overhead Single Phase
 - Existing ESB LV Overhead Three Phase
 - Existing ESB MV Overhead Single Phase
 - Existing ESB MV Overhead Three Phase
 - Existing ESB MV / LV Underground Cable

San áireamh tá sonraíocht Shuirbhíreachtí Ordánais Éireann arna atáirgeadh fust Cheadúnas OSI Uimh. 2010/18CCMA/Comhairle Contae na Gaillimhe. Sírtaíonn atáirgeadh neamhdaraithe cóipeacht Shuirbhíreachtí Ordánais Éireann agus Rialtas na hÉireann. © Suirbhíreachtí Ordánais Éireann, 2010.

© Suirbhíreachtí Ordánais Éireann. Gach ceart ar chosaint. Uimhir cheadúnais 2010/18CCMA/Comhairle Contae na Gaillimhe.

Includes Ordnance Survey Ireland data reproduced under OSI Licence number 2010/18CCMA/Galway County Council. Unauthorised reproduction infringes Ordnance Survey Ireland and Government of Ireland copyrights. © Ordnance Survey Ireland, 2010.

© Ordnance Survey Ireland. All rights reserved. Licence number 2010/18CCMA/Galway County Council.

Clients

Key Plan

Consultant

Corporate House
City East Business Park
Ballybrit, Galway, Ireland.

Tel +353 (0)91 460675
www.N6GalwayCity.ie
www.arup.ie

Job Title
N6 Galway City Ring Road

Scale
1:1000 @ A3

Date:
February 2018

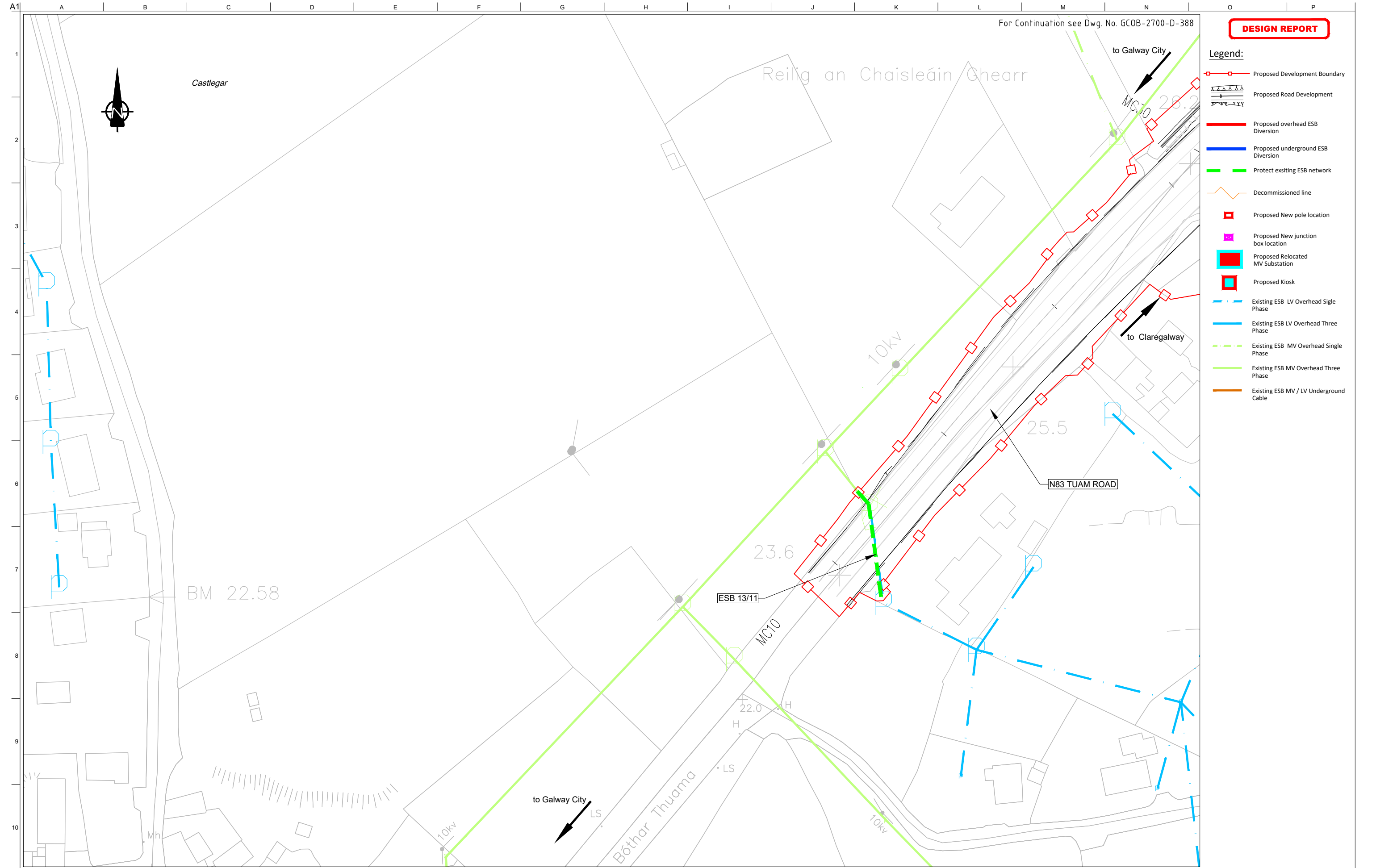
I1	22/02/2018	AG	MH	EMC
Issue	Date	By	Chkd	Appd

Drawing Title
Utility / Service Drawings
ESB MV/LV Diversion Requirements

Drawing Status

For Information

Job No	Drawing No	Issue
233985-00	GCOB-2700-D-388	11



For Continuation see Dwg. No. GCOB-2700-D-388

DESIGN REPORT

- Legend:**
- Proposed Development Boundary
 - Proposed Road Development
 - Proposed overhead ESB Diversion
 - Proposed underground ESB Diversion
 - Protect existing ESB network
 - Decommissioned line
 - Proposed New pole location
 - Proposed New junction box location
 - Proposed Relocated MV Substation
 - Proposed Kiosk
 - Existing ESB LV Overhead Single Phase
 - Existing ESB LV Overhead Three Phase
 - Existing ESB MV Overhead Single Phase
 - Existing ESB MV Overhead Three Phase
 - Existing ESB MV / LV Underground Cable

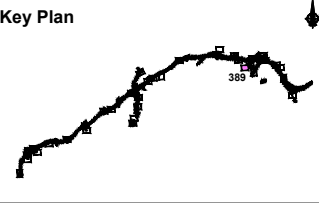
Son áireamh tá sonraíocht Shuirbhíreacht Ordánais Éireann arna atáirgeadh fíor Cheadúnas OSI Uimh. 2010/18CCMA/Comhairle Contae na Gaillimhe. Síraíonn atáirgeadh neamhdaraithe cóipeacht Shuirbhíreacht Ordánais Éireann agus Rialtas na hÉireann. © Suirbhíreacht Ordánais Éireann, 2010.

© Suirbhíreacht Ordánais Éireann. Gach ceart ar chosaint.
Uimhir cheadúnais 2010/18CCMA/Comhairle Contae na Gaillimhe.

Includes Ordnance Survey Ireland data reproduced under OSI Licence number 2010/18CCMA/Galway County Council. Unauthorised reproduction infringes Ordnance Survey Ireland and Government of Ireland copyrights. © Ordnance Survey Ireland, 2010.

© Ordnance Survey Ireland. All rights reserved. Licence number 2010/18CCMA/Galway County Council.

Clients



Consultant

Corporate House
City East Business Park
Ballybrit, Galway, Ireland.

Tel +353 (0)91 460675
www.N6GalwayCity.ie
www.arup.ie

Job Title
N6 Galway City Ring Road

Scale
1:1000 @ A3

Date:
February 2018

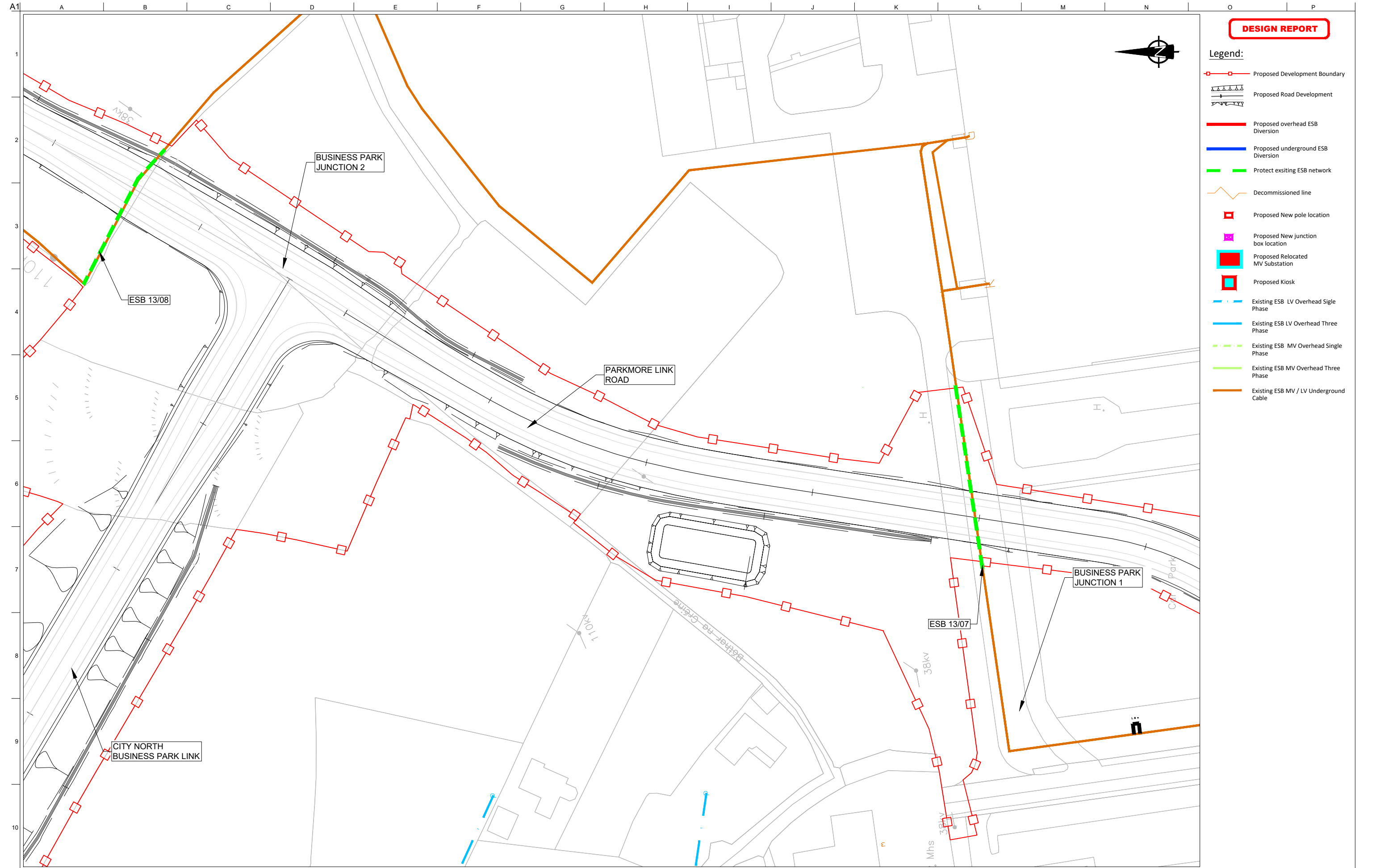
Issue	Date	By	Chkd	Appd
I1	22/02/2018	AG	MH	EMC

Drawing Title
Utility / Service Drawings
ESB MV/LV Diversion Requirements

Drawing Status

For Information

Job No	Drawing No	Issue
233985-00	GCOB-2700-D-389	11



DESIGN REPORT

- Legend:**
- Proposed Development Boundary
 - Proposed Road Development
 - Proposed overhead ESB Diversion
 - Proposed underground ESB Diversion
 - Protect existing ESB network
 - Decommissioned line
 - Proposed New pole location
 - Proposed New junction box location
 - Proposed Relocated MV Substation
 - Proposed Kiosk
 - Existing ESB LV Overhead Single Phase
 - Existing ESB LV Overhead Three Phase
 - Existing ESB MV Overhead Single Phase
 - Existing ESB MV Overhead Three Phase
 - Existing ESB MV / LV Underground Cable

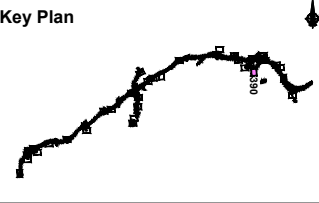
San áiríamh tá sonraíocht Shuirbhíreachtí Orlánáis Éireann arna áitirgeadh fúis Cheadúnas OSI Uimh. 2010/18CCMA/Comhairle Contae na Gaillimhe. Sártaíonn áitirgeadh neamhdaraithe cóipeacht Shuirbhíreachtí Orlánáis Éireann agus Rialtas na hÉireann. © Suirbhíreacht Orlánáis Éireann, 2010.

© Suirbhíreacht Orlánáis Éireann. Gach ceart ar chosaint.
Uimhir cheadúnais 2010/18CCMA/Comhairle Contae na Gaillimhe.

Includes Ordnance Survey Ireland data reproduced under OSI Licence number 2010/18CCMA/Galway County Council.
Unauthorised reproduction infringes Ordnance Survey Ireland and Government of Ireland copyrights. © Ordnance Survey Ireland, 2010.

© Ordnance Survey Ireland. All rights reserved. Licence number 2010/18CCMA/Galway County Council.

Clients



Consultant

Corporate House
City East Business Park
Ballybrit, Galway, Ireland.

Tel +353 (0)91 460675
www.N6GalwayCity.ie
www.arup.ie

Job Title
N6 Galway City Ring Road

Scale
1:1000 @ A3

Date:
February 2018

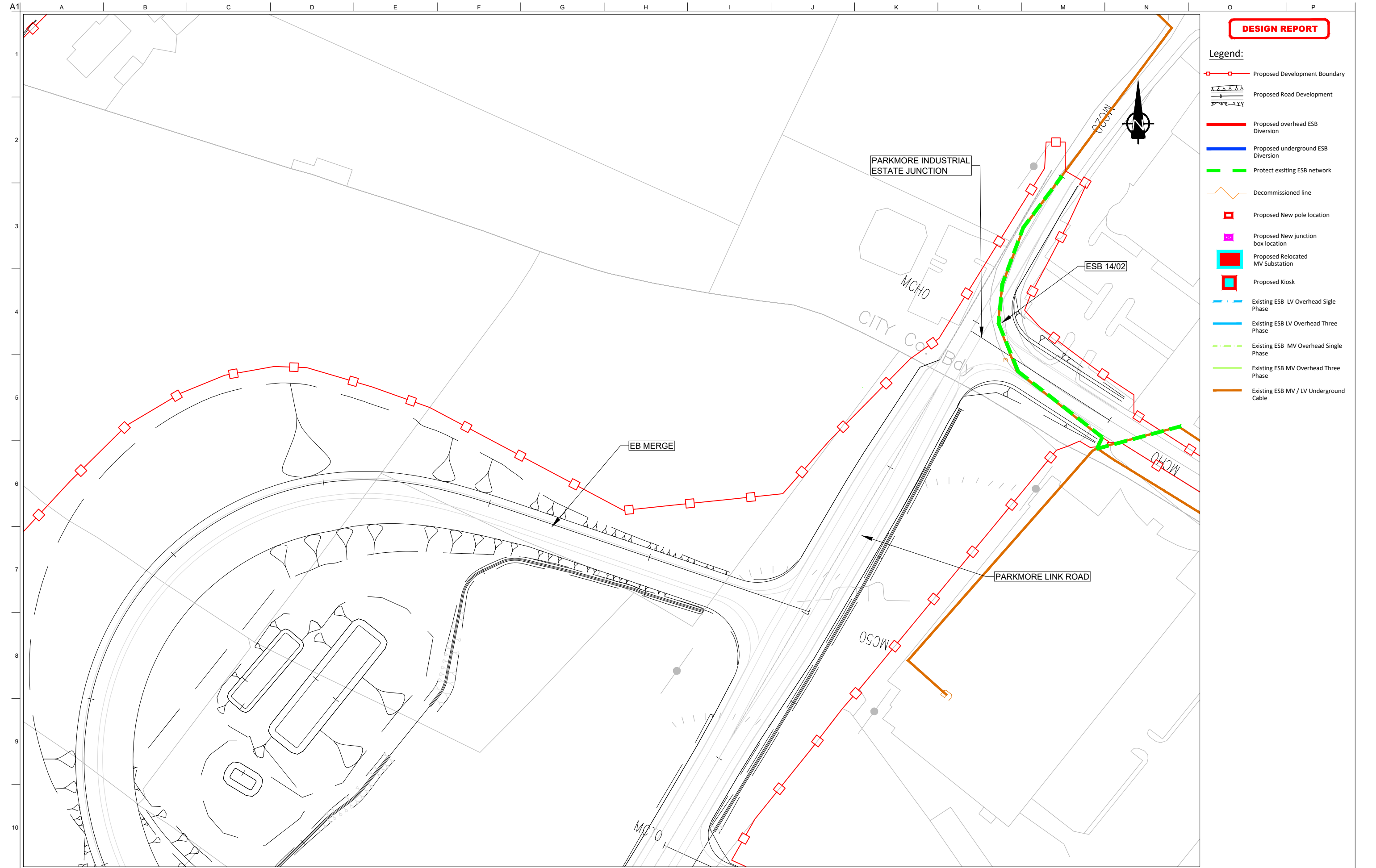
Issue	Date	By	Chkd	Appd
I1	22/02/2018	AG	MH	EMC

Drawing Title
Utility / Service Drawings
ESB MV/LV Diversion Requirements

Drawing Status

For Information

Job No	Drawing No	Issue
233985-00	GCOB-2700-D-390	11



DESIGN REPORT

- Legend:**
- Proposed Development Boundary
 - ▲▲▲— Proposed Road Development
 - Proposed overhead ESB Diversion
 - Proposed underground ESB Diversion
 - Protect existing ESB network
 - Decommissioned line
 - Proposed New pole location
 - Proposed New junction box location
 - Proposed Relocated MV Substation
 - Proposed Kiosk
 - Existing ESB LV Overhead Single Phase
 - Existing ESB LV Overhead Three Phase
 - Existing ESB MV Overhead Single Phase
 - Existing ESB MV Overhead Three Phase
 - Existing ESB MV / LV Underground Cable


San áireamh tá sonraíocht Shuirbhíreacht Ordnáis Éireann arna atáirgeadh fust Cheadúnas OSI Uimh. 2010/18CCMA/Comhairle Contae na Gaillimhe. Sártaíonn atáirgeadh neamhdaraithe cóipeacht Shuirbhíreacht Ordnáis Éireann agus Rialtas na hÉireann. © Suirbhíreacht Ordnáis Éireann, 2010.

© Suirbhíreacht Ordnáis Éireann. Gach ceart ar chosaint. Uimhir cheadúnais 2010/18CCMA/Comhairle Contae na Gaillimhe.

Includes Ordnance Survey Ireland data reproduced under OSI Licence number 2010/18CCMA/Galway County Council. Unauthorised reproduction infringes Ordnance Survey Ireland and Government of Ireland copyrights. © Ordnance Survey Ireland, 2010.

© Ordnance Survey Ireland. All rights reserved. Licence number 2010/18CCMA/Galway County Council.

Clients



Consultant

Corporate House
City East Business Park
Ballybrit, Galway, Ireland.

Tel +353 (0)91 460675
www.N6GalwayCity.ie
www.arup.ie

Job Title
N6 Galway City Ring Road

Scale
1:1000 @ A3

Date:
February 2018

Issue	Date	By	Chkd	Appd
I1	22/02/2018	AG	MH	EMC

Drawing Title
**Utility / Service Drawings
ESB MV/LV Diversion Requirements**

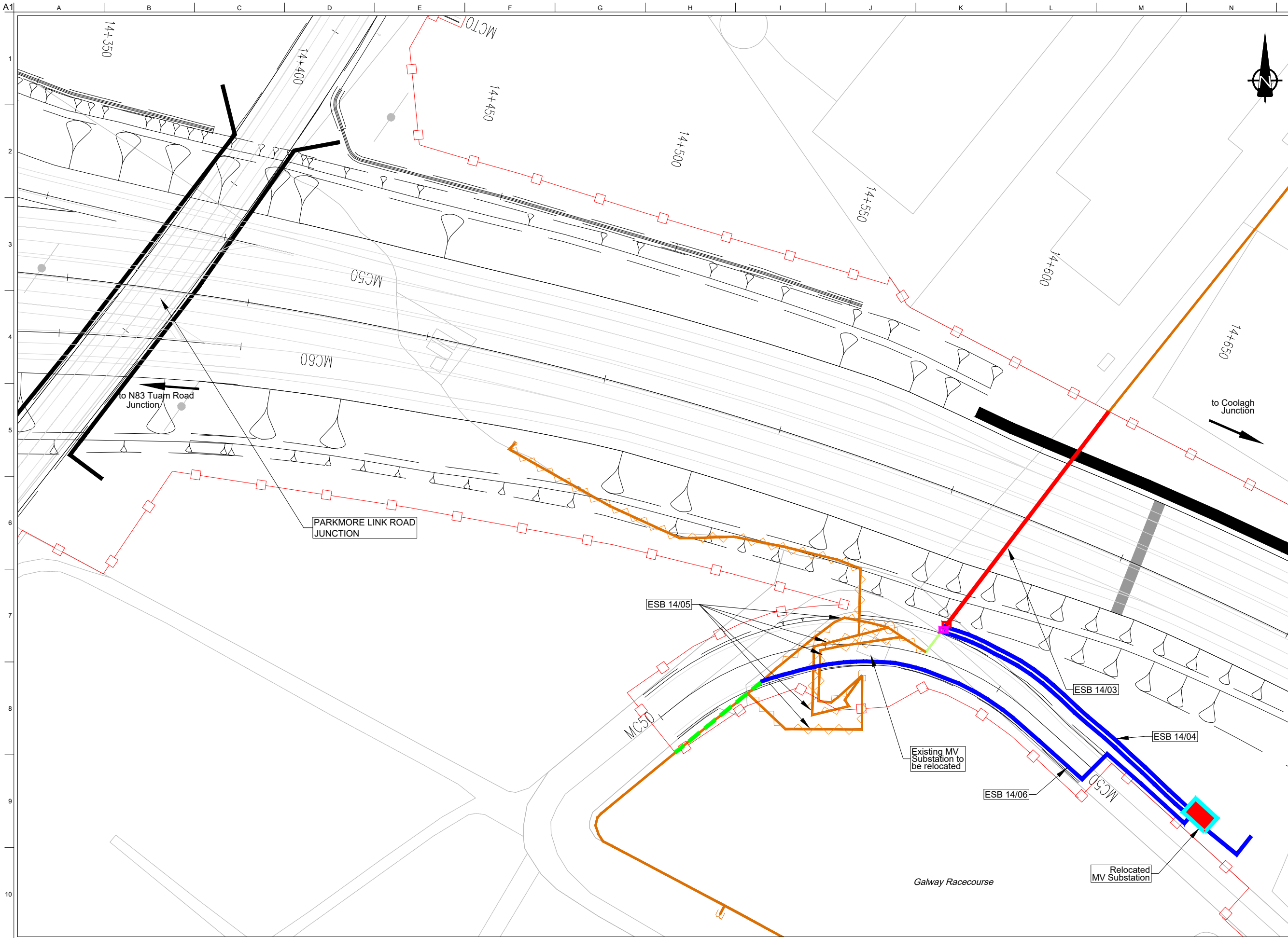
Drawing Status

For Information

Job No	Drawing No	Issue
233985-00	GCOB-2700-D-391	11

DESIGN REPORT

- Legend:**
- Proposed Development Boundary
 - Proposed Road Development
 - Proposed overhead ESB Diversion
 - Proposed underground ESB Diversion
 - Protect existing ESB network
 - Decommissioned line
 - Proposed New pole location
 - Proposed New junction box location
 - Proposed Relocated MV Substation
 - Proposed Kiosk
 - Existing ESB LV Overhead Single Phase
 - Existing ESB LV Overhead Three Phase
 - Existing ESB MV Overhead Single Phase
 - Existing ESB MV Overhead Three Phase
 - Existing ESB MV / LV Underground Cable



San áireamh tá sonraíocht Shuirbhíreacht Ordánais Éireann arna áitirgeadh fust Cheadúnas OSI Uimh. 2010/18CCMA/Comhairle Contae na Gaillimhe. Sírtaíonn áitirgeadh neamhdaraithe cóipeacht Shuirbhíreacht Ordánais Éireann agus Rialtas na hÉireann. © Suirbhíreacht Ordánais Éireann, 2010.

© Suirbhíreacht Ordánais Éireann. Gach ceart ar chosaint. Uimhir cheadúnais 2010/18CCMA/Comhairle Contae na Gaillimhe.

Includes Ordnance Survey Ireland data reproduced under OSI Licence number 2010/18CCMA/Galway County Council. Unauthorised reproduction infringes Ordnance Survey Ireland and Government of Ireland copyright. © Ordnance Survey Ireland, 2010.

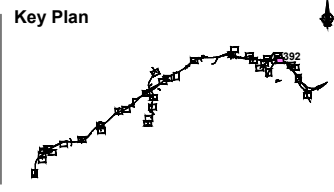
© Ordnance Survey Ireland. All rights reserved. Licence number 2010/18CCMA/Galway County Council.

Clients

Comhairle Chontae na Gaillimhe
Galway County Council

Galway City Transport Project

An Roinn Iompair Turasoireachta agus Spóirt
Department Transport, Tourism and Sport



Consultant

ARUP

Corporate House
City East Business Park
Ballybrit, Galway, Ireland.

Tel +353 (0)91 460675
www.N6GalwayCity.ie
www.arup.ie

Job Title
N6 Galway City Ring Road

Scale
1:1000 @ A3

Date:
February 2018

I3	25/04/2018	JOT	HK	EMC
I2	12/03/2018	JOT	HK	EMC
I1	22/02/2018	AG	MH	EMC
Issue	Date	By	Chkd	Appd

Drawing Title
Utility / Service Drawings
ESB MV/LV Diversion Requirements

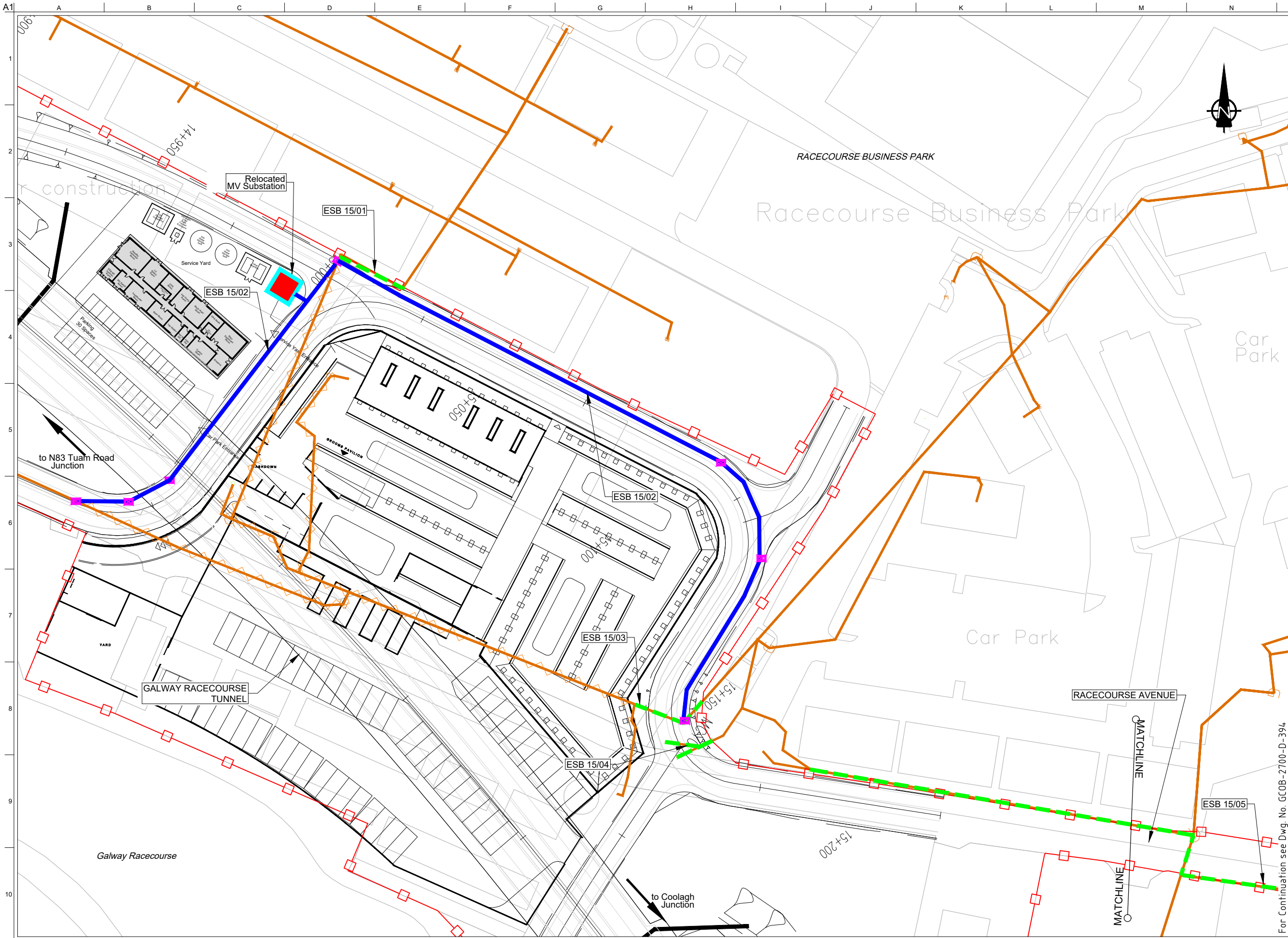
Drawing Status

For Information

Job No	Drawing No	Issue
233985-00	GCOB-2700-D-392	13

DESIGN REPORT

- Legend:**
- Proposed Development Boundary
 - Proposed Road Development
 - Proposed overhead ESB Diversion
 - Proposed underground ESB Diversion
 - Protect existing ESB network
 - Decommissioned line
 - Proposed New pole location
 - Proposed New junction box location
 - Proposed Relocated MV Substation
 - Proposed Kiosk
 - Existing ESB LV Overhead Single Phase
 - Existing ESB LV Overhead Three Phase
 - Existing ESB MV Overhead Single Phase
 - Existing ESB MV Overhead Three Phase
 - Existing ESB / LV Underground Cable



San áireamh tá sonraíocht Shuirbhíreachtí Orláinís Éireann arna áitirgeadh fust Cheadúnas OSI Uimh. 2010/18CCMA/Comhairle Contae na Gaillimhe. Sírúinn áitirgeadh neamhdaraithe cóipeacht Shuirbhíreachtí Orláinís Éireann agus Rialtas na hÉireann. © Suirbhíreacht Orláinís Éireann, 2010.

© Suirbhíreacht Orláinís Éireann. Gach ceart ar chosaint.
Uimhir cheadúnais 2010/18CCMA/Comhairle Contae na Gaillimhe.

Includes Ordnance Survey Ireland data reproduced under OSI Licence number 2010/18CCMA/Galway County Council.
Unauthorised reproduction infringes Ordnance Survey Ireland and Government of Ireland copyrights. © Ordnance Survey Ireland, 2010.


© Ordnance Survey Ireland. All rights reserved. Licence number 2010/18CCMA/Galway County Council.

Clients

Comhairle Chontae na Gaillimhe
Galway County Council

Galway City Transport Project

An Roinn Iompair Turasóireachta agus Spóirt
Department Transport, Tourism and Sport



Consultant

ARUP

Corporate House
City East Business Park
Ballybrit, Galway, Ireland.

Tel +353 (0)91 460675
www.N6GalwayCity.ie
www.arup.ie

Job Title
N6 Galway City Ring Road

Scale
1:1000 @ A3

Date:
February 2018

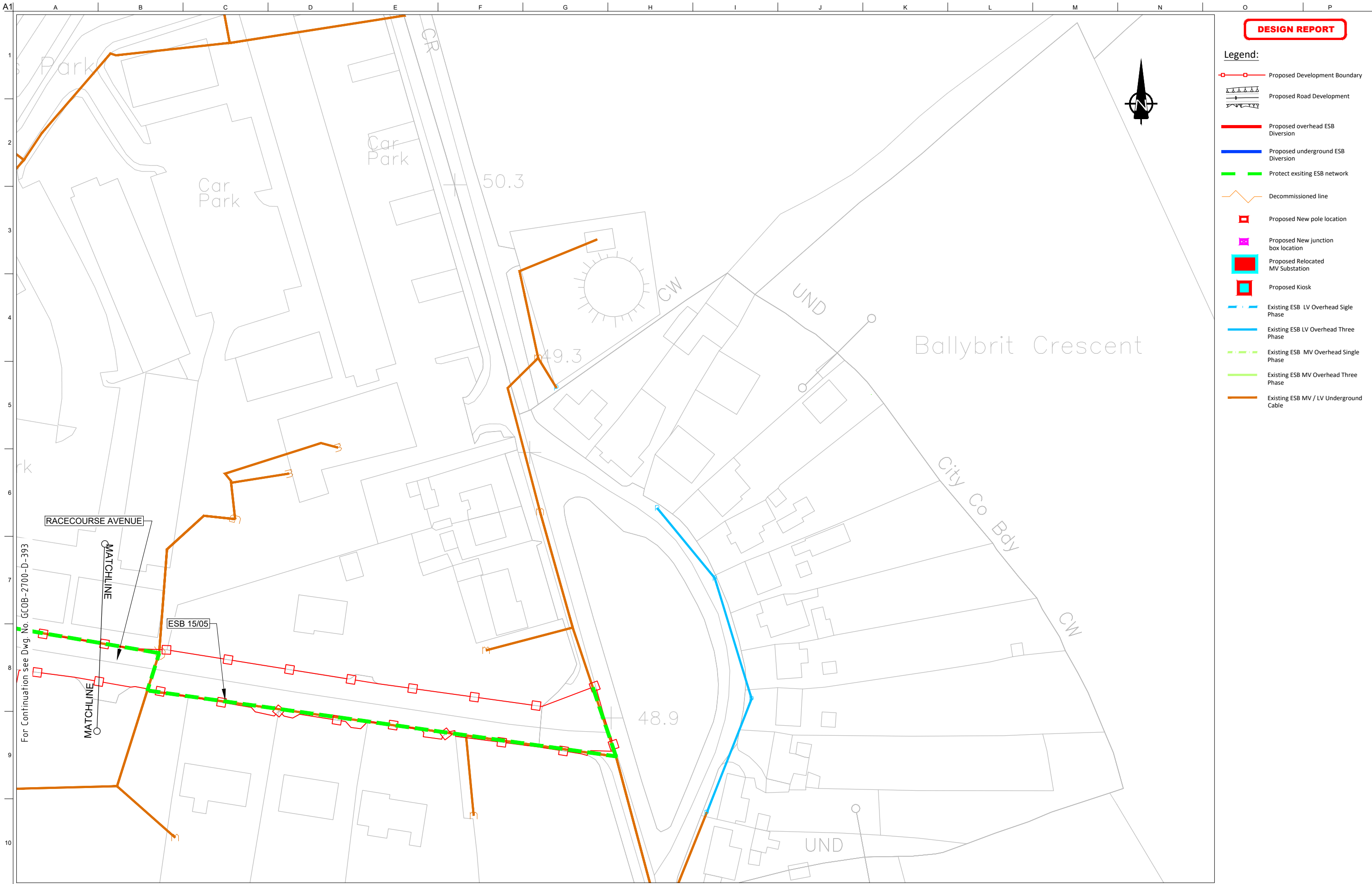
Issue	Date	By	Chkd	Appd
I1	22/02/2018	AG	MH	EMC

Drawing Title
Utility / Service Drawings
ESB MV/LV Diversion Requirements

Drawing Status

For Information

Job No	Drawing No	Issue
233985-00	GCOB-2700-D-393	11



DESIGN REPORT

- Legend:**
- Proposed Development Boundary
 - Proposed Road Development
 - Proposed overhead ESB Diversion
 - Proposed underground ESB Diversion
 - Protect existing ESB network
 - Decommissioned line
 - Proposed New pole location
 - Proposed New junction box location
 - Proposed Relocated MV Substation
 - Proposed Kiosk
 - Existing ESB LV Overhead Single Phase
 - Existing ESB LV Overhead Three Phase
 - Existing ESB MV Overhead Single Phase
 - Existing ESB MV Overhead Three Phase
 - Existing ESB MV / LV Underground Cable



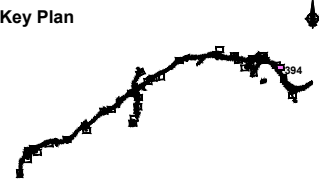
San áireamh tá sonraíocht Shuirbhíreachtí Ordánais Éireann arna áitirgeadh fíor Cheadúnas OSI Uimh. 2010/18CCMA/Comhairle Contae na Gaillimhe. Sárúinn áitirgeadh neamhdarúithe cóipeacht Shuirbhíreachtí Ordánais Éireann agus Rialtas na hÉireann. © Suirbhíreachtí Ordánais Éireann, 2010.

© Suirbhíreachtí Ordánais Éireann. Gach ceart ar chosaint.
Uimhir cheadúnais 2010/18CCMA/Comhairle Contae na Gaillimhe.

Includes Ordnance Survey Ireland data reproduced under OSI Licence number 2010/18CCMA/Galway County Council.
Unauthorised reproduction infringes Ordnance Survey Ireland and Government of Ireland copyrights. © Ordnance Survey Ireland, 2010.

© Ordnance Survey Ireland. All rights reserved. Licence number 2010/18CCMA/Galway County Council.

Clients



Consultant

Corporate House
City East Business Park
Ballybrit, Galway, Ireland.

Tel +353 (0)91 460675
www.N6GalwayCity.ie
www.arup.ie

Job Title
N6 Galway City Ring Road

Scale
1:1000 @ A3

Date:
February 2018

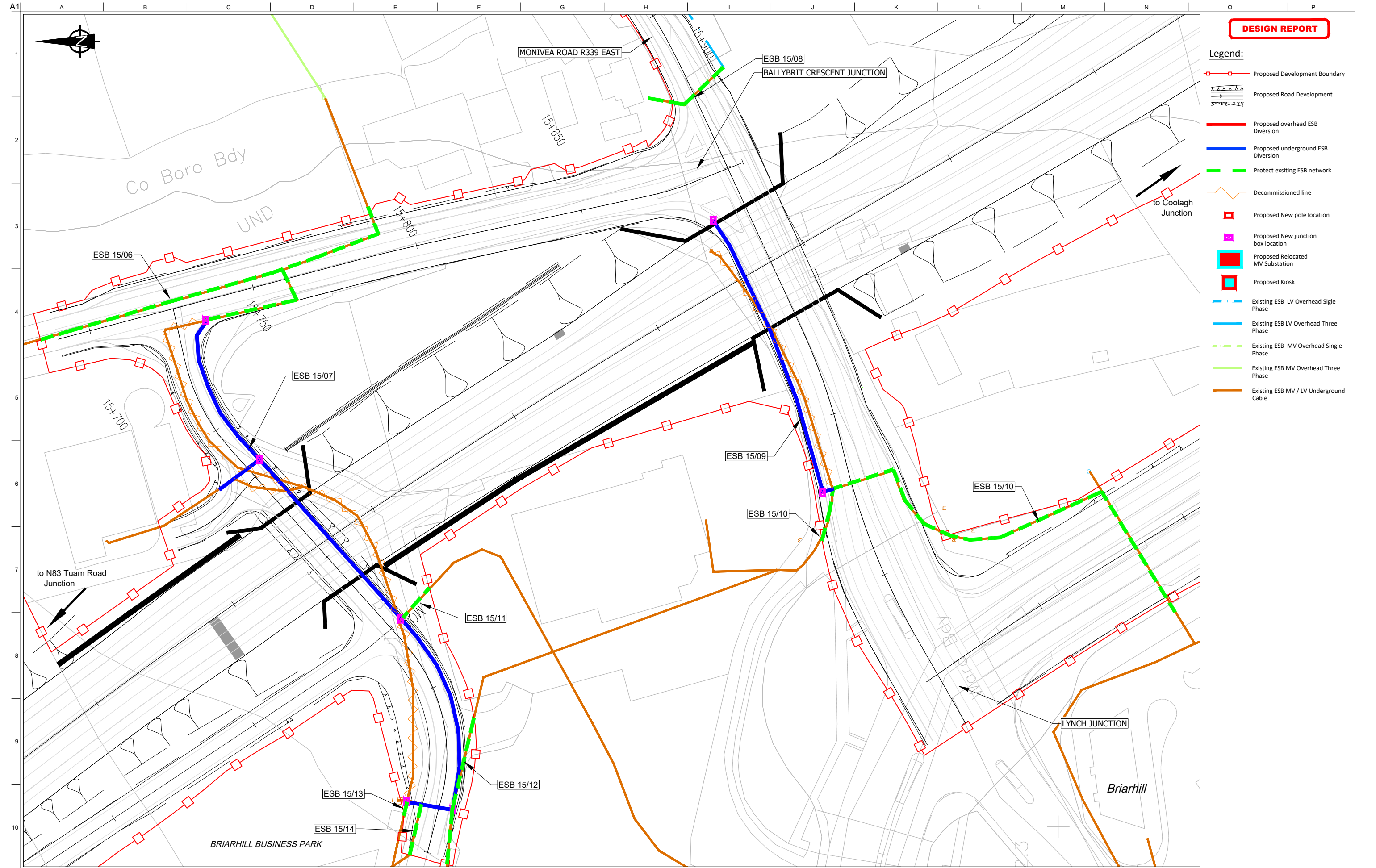
Issue	Date	By	Chkd	Appd
I1	22/02/2018	AG	MH	EMC

Drawing Title
Utility / Service Drawings
ESB MV/LV Diversion Requirements

Drawing Status

For Information

Job No	Drawing No	Issue
233985-00	GCOB-2700-D-394	11



DESIGN REPORT

- Legend:**
- Proposed Development Boundary
 - Proposed Road Development
 - Proposed overhead ESB Diversion
 - Proposed underground ESB Diversion
 - Protect existing ESB network
 - Decommissioned line
 - Proposed New pole location
 - Proposed New junction box location
 - Proposed Relocated MV Substation
 - Proposed Kiosk
 - Existing ESB LV Overhead Single Phase
 - Existing ESB LV Overhead Three Phase
 - Existing ESB MV Overhead Single Phase
 - Existing ESB MV Overhead Three Phase
 - Existing ESB MV / LV Underground Cable

San áireamh tá sonraíocht Shuirbhíreachtí Orlánáis Éireann arna atáirgeadh fust Cheadúnas OSI Uimh. 2010/18CCMA/Comhairle Contae na Gaillimhe. Sírúinn atáirgeadh neamhdaraithe cóipeacht Shuirbhíreachtí Orlánáis Éireann agus Rialtas na hÉireann. © Suirbhíreacht Orlánáis Éireann, 2010.

© Suirbhíreacht Orlánáis Éireann. Gach ceart ar chosaint.
Uimhir cheadúnais 2010/18CCMA/Comhairle Contae na Gaillimhe.

Includes Ordnance Survey Ireland data reproduced under OSI Licence number 2010/18CCMA/Galway County Council.
Unauthorised reproduction infringes Ordnance Survey Ireland and Government of Ireland copyrights. © Ordnance Survey Ireland, 2010.

© Ordnance Survey Ireland. All rights reserved. Licence number 2010/18CCMA/Galway County Council.

Clients



Consultant

Corporate House
City East Business Park
Ballybrit, Galway, Ireland.

Tel +353 (0)91 460675
www.N6GalwayCity.ie
www.arup.ie

Job Title
N6 Galway City Ring Road

Scale
1:1000 @ A3

Date:
February 2018

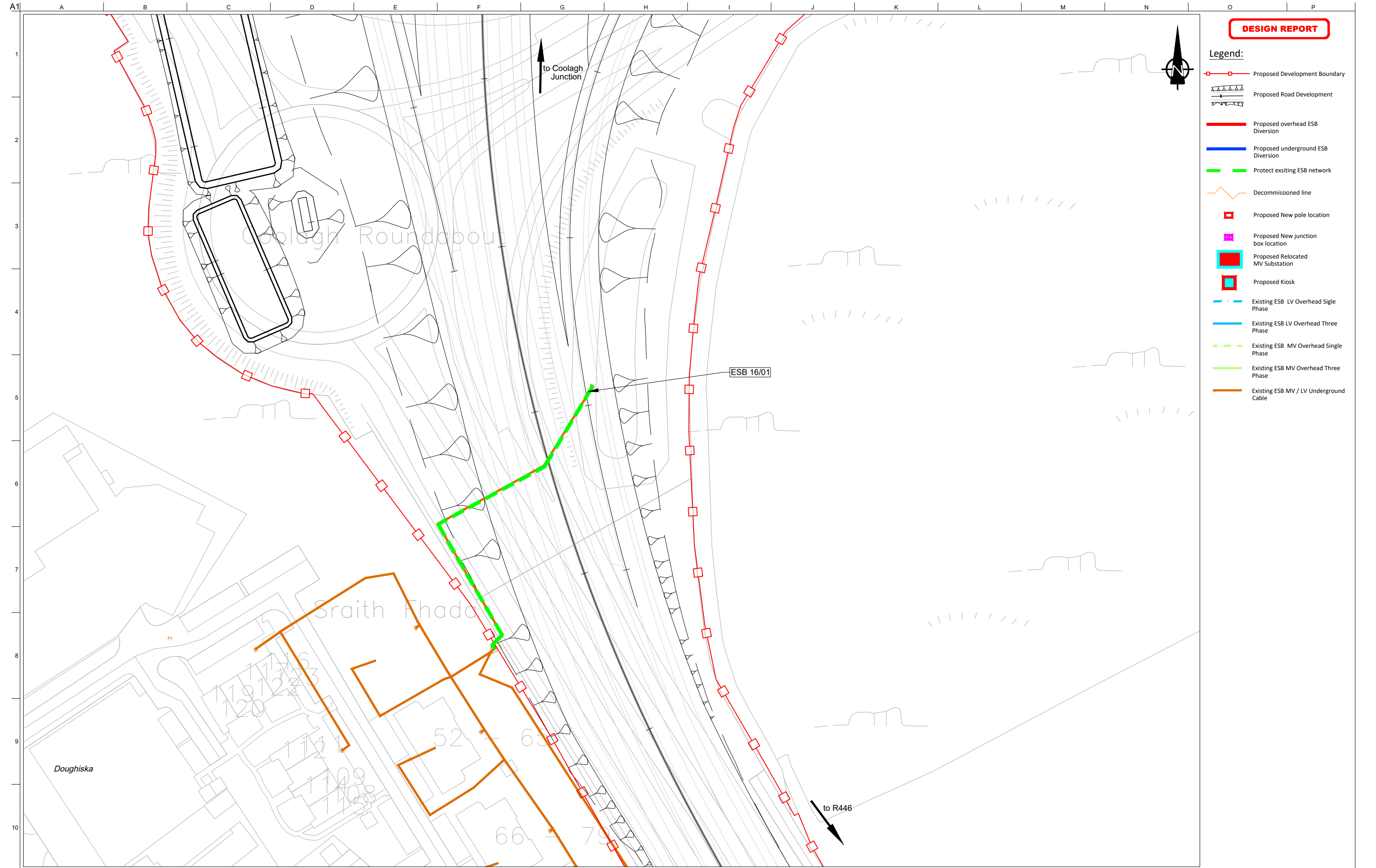
Issue	Date	By	Chkd	Appd
I1	22/02/2018	AG	MH	EMC

Drawing Title
Utility / Service Drawings
ESB MV/LV Diversion Requirements

Drawing Status

For Information

Job No	Drawing No	Issue
233985-00	GCOB-2700-D-395	11



DESIGN REPORT

- Legend:**
- Proposed Development Boundary
 - ▲▲▲— Proposed Road Development
 - Proposed overhead ESB Diversion
 - Proposed underground ESB Diversion
 - Protect existing ESB network
 - Decommissioned line
 - Proposed New pole location
 - Proposed New junction box location
 - Proposed Relocated MV Substation
 - Proposed Kiosk
 - Existing ESB LV Overhead Single Phase
 - Existing ESB LV Overhead Three Phase
 - Existing ESB MV Overhead Single Phase
 - Existing ESB MV Overhead Three Phase
 - Existing ESB MV / LV Underground Cable

San áireamh tá sonraíocht Shuirbhíreachtí Ordánais Éireann arna atáirgeadh fíor Cheadúnas OSI Uimh. 2010/18CCMA/Comhairle Contae na Gaillimhe. Sírtaíonn atáirgeadh neamhdaraithe cóipeacht Shuirbhíreachtí Ordánais Éireann agus Rialtas na hÉireann. © Suirbhíreacht Ordánais Éireann, 2010.

© Suirbhíreacht Ordánais Éireann. Gach ceart ar chosaint.
Uimhir cheadúnais 2010/18CCMA/Comhairle Contae na Gaillimhe.

Includes Ordnance Survey Ireland data reproduced under OSI Licence number 2010/18CCMA/Galway County Council.
Unauthorised reproduction infringes Ordnance Survey Ireland and Government of Ireland copyrights. © Ordnance Survey Ireland, 2010.

© Ordnance Survey Ireland. All rights reserved. Licence number 2010/18CCMA/Galway County Council.

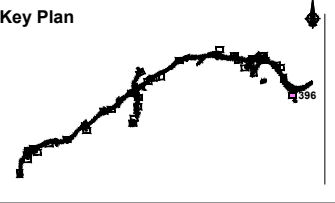
Clients

Comhairle Chontae na Gaillimhe
Galway County Council

Galway City Transport Project

An Roinn Iompair Turasóireachta agus Spóirt
Department Transport, Tourism and Sport

TII
Transport Infrastructure Ireland



Consultant

ARUP

Corporate House
City East Business Park
Ballybrit, Galway, Ireland.

Tel +353 (0)91 460675
www.N6GalwayCity.ie
www.arup.ie

Job Title
N6 Galway City Ring Road

Scale
1:1000 @ A3

Date:
February 2018

Issue	Date	By	Chkd	Appd
I1	22/02/2018	AG	MH	EMC

Drawing Title
Utility / Service Drawings
ESB MV/LV Diversion Requirements

Drawing Status

For Information

Job No	Drawing No	Issue
233985-00	GCOB-2700-D-396	11